
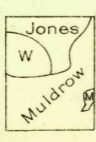
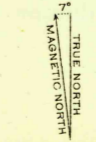


R.B. Marshall, Chief Geographer.
Frank Sutton, Geographer in charge.
Topography by Robert Muldrow, Oscar Jones,
E.E. Witherspoon, and E.D. Monroe.
Control by Geo. T. Hawkins and T.A. Green.
Surveyed in 1913-1914.



Scale 62500
Contour interval 20 feet.
Datum is mean sea level.



Edition of 1916, reprinted 1939
Polyconic projection.
USGS
HISTORICAL FILE
TOPOGRAPHIC DIVISION
NOV 24 1939
PA. WINDBER

U. S. G. S.
FILE COPY
Inspection and Editing.