

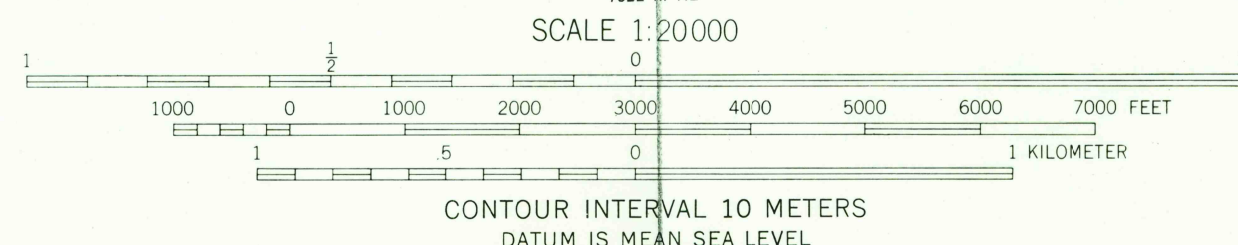
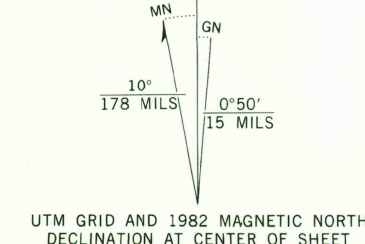
Mapped, edited, and published by the Geological Survey
Control by USGS and NOS/NOAA

Topography by photogrammetric methods from aerial photographs
taken 1941. Field checked 1943. Revised 1957

Polyconic projection. Puerto Rico Datum, 1940 adjustment
2000-meter grid ticks based on Puerto Rico coordinate system
1000-meter Universal Transverse Mercator grid, zone 19

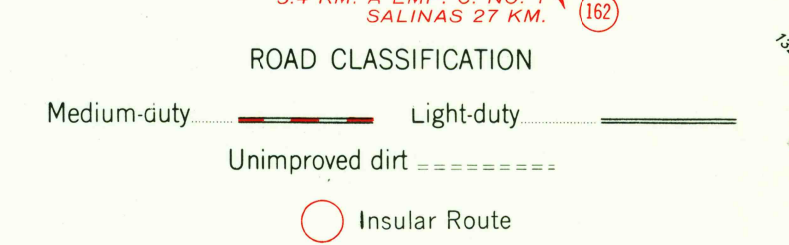
Barrio and municipality boundaries by the Puerto Rico Planning Board
Kilometric reference distances shown in red

Revisions shown in purple and woodland compiled from aerial
photographs taken 1977 and other sources. This information
not field checked. Map edited 1982



CONTOUR INTERVAL 10 METERS
DATUM IS MEAN SEA LEVEL

THIS MAP COMPLIES WITH NATIONAL MAP ACCURACY STANDARDS
FOR SALE BY U. S. GEOLOGICAL SURVEY, RESTON, VIRGINIA 22092
AND DEPARTMENT OF TRANSPORTATION AND PUBLIC WORKS, SAN JUAN, P. R. 00910
A FOLDER DESCRIBING TOPOGRAPHIC MAPS AND SYMBOLS IS AVAILABLE ON REQUEST



BARRANQUITAS, P. R.
N1807.5—W6615.7.5

1957
PHOTOREVISED 1982
DMA 1322 IV SE—SERIES E835

RETURN TO:
USGS AND HISTORICAL MAP ARCHIVES