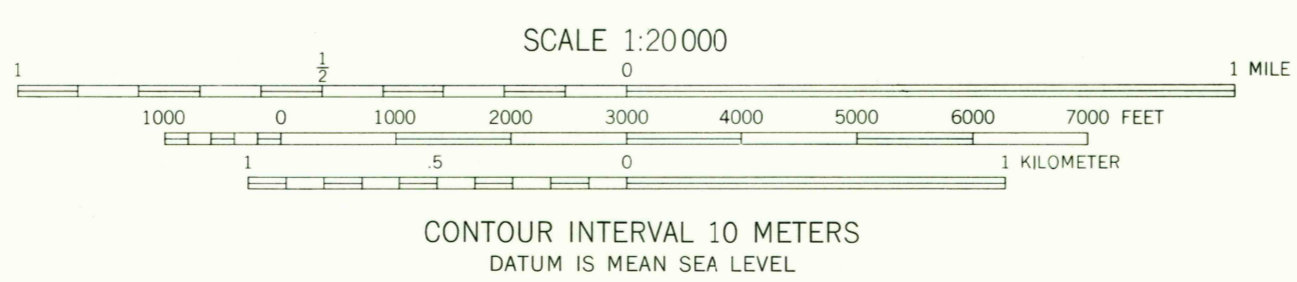
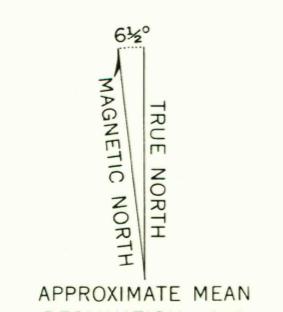



Maped, edited, and published by the Geological Survey
Control by USGS and USC&GS
Topography from aerial photographs by photogrammetric methods
Aerial photographs taken 1941. Field check 1943. Revised 1957
Polyconic projection. Puerto Rican datum, 1940 adjustment
2000-meter grid based on Puerto Rico coordinate system
Barrio and municipality boundaries by the Puerto Rican
Planning Board
Kilometric reference distances shown in red



THIS MAP COMPLIES WITH NATIONAL MAP ACCURACY STANDARDS
FOR SALE BY U. S. GEOLOGICAL SURVEY, WASHINGTON, D. C. 20242
AND DEPARTMENT OF PUBLIC WORKS, SAN JUAN, PUERTO RICO, 00910
A FOLDER DESCRIBING TOPOGRAPHIC MAPS AND SYMBOLS IS AVAILABLE ON REQUEST



U.S.G.S. FILE COPY TOPOGRAPHIC DIVISION

ROAD CLASSIFICATION

- Medium-duty
- Light-duty
- Unimproved dirt
- Insular Route

BAYANEY, P. R.
1:25,000 METERS
1957

APR 23 1968

3245