



Mapped, edited, and published by the Geological Survey

Control by USGS and NOS/NOAA

Topography by photogrammetric methods from aerial photographs taken 1941. Field checked 1943. Revised 1957

Polyconic projection. Puerto Rico Datum, 1940 adjustment

2000-meter grid ticks based on Puerto Rico coordinate system

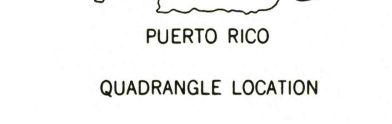
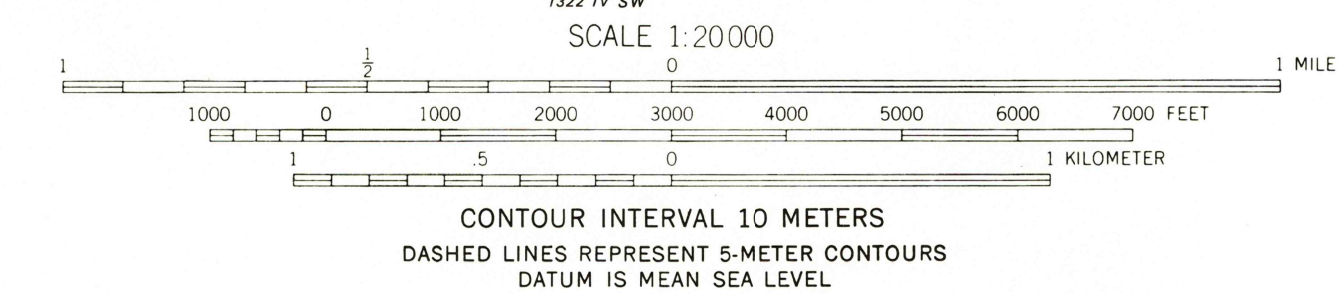
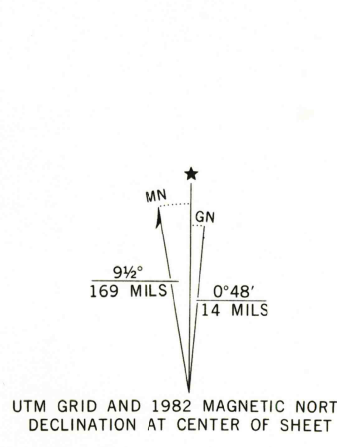
1000-meter Universal Transverse Mercator grid, zone 19

Barrio and municipality boundaries by the Puerto Rico Planning Board

Kilometric reference distances shown in red

Revisions shown in purple and woodland compiled from aerial photographs taken 1977 and other sources

This information not field checked. Map edited 1982



THIS MAP COMPLIES WITH NATIONAL MAP ACCURACY STANDARDS
FOR SALE BY U. S. GEOLOGICAL SURVEY, DENVER, COLORADO 80225, OR RESTON, VIRGINIA 22092
AND DEPARTMENT OF TRANSPORTATION AND PUBLIC WORKS, SAN JUAN, P. R. 00910
A FOLDER DESCRIBING TOPOGRAPHIC MAPS AND SYMBOLS IS AVAILABLE ON REQUEST

SEP 14 1980
REVISED 1982

CIALES, P. R.
N1815-W6225/7.5
1957
PHOTOREVISED 1982
DMA 1322 IV NW-SERIES E835