
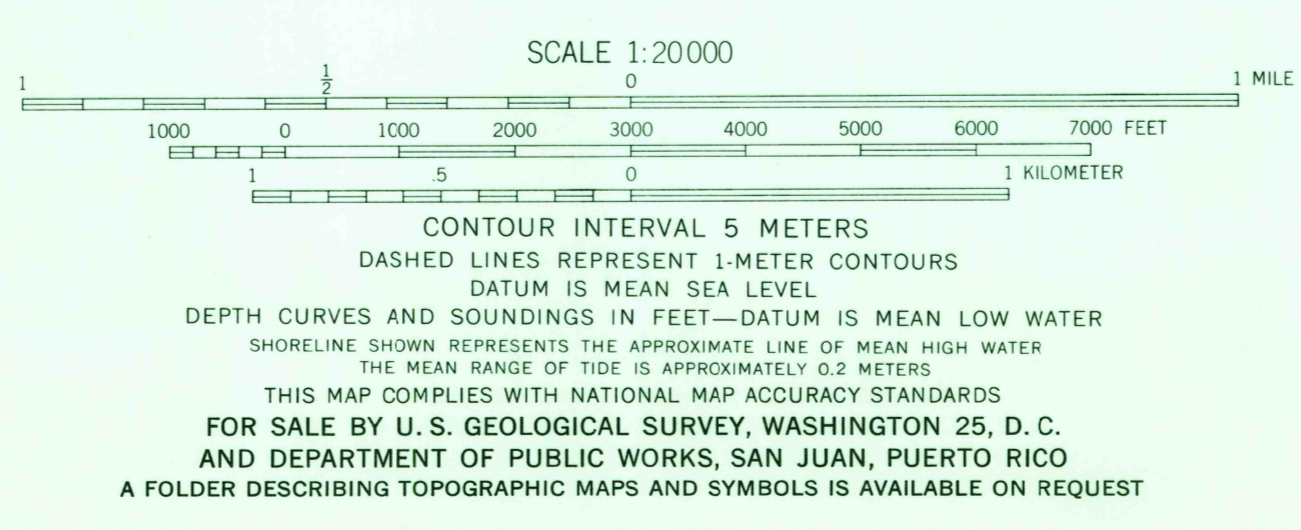





Mapped, edited, and published by the Geological Survey  
Control by USGS and USC&GS  
Topography from aerial photographs by photogrammetric methods  
Aerial photographs taken 1941. Field check 1943. Revised 1958  
Hydrography compiled from USC&GS charts 902, 928, and 929 (1952)  
Polyconic projection. Puerto Rican datum, 1940 adjustment  
2000-meter grid based on Puerto Rico coordinate system  
Barrio and municipality boundaries by the Puerto Rican  
Planning Board



U.S.G.S.  
FILE COPY  
TOPOGRAPHIC DIVISION

ROAD CLASSIFICATION

Medium duty	Light duty
Unimproved dirt	Insular Route

PUNTA VERRACO, P. R.  
N1752.5—W6645/7.5

1958

NOV 22 1967  
T10