
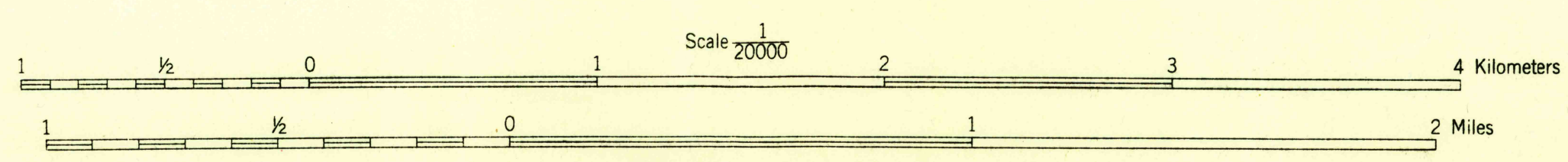
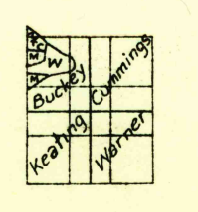


A T L A N T I C O C E A N



Topography by D. H. Watson, R. R. Monbeck,
C. W. Buckley, H. D. Cummings, B. J. Keating,
H. G. Warner and J. F. McCook
Surveyed in 1922 and 1937-1938



Contour interval 5 meters
1 meter contours added in dashed lines
Datum is mean sea level

APPROXIMATE MEAN
DECLINATION, 1988

Polygonic projection. Puerto Rican datum

FILE COPY

MAP INFORMATION OFFICE
GEOLOGICAL SURVEY
QUEBRADILLAS, P. R.