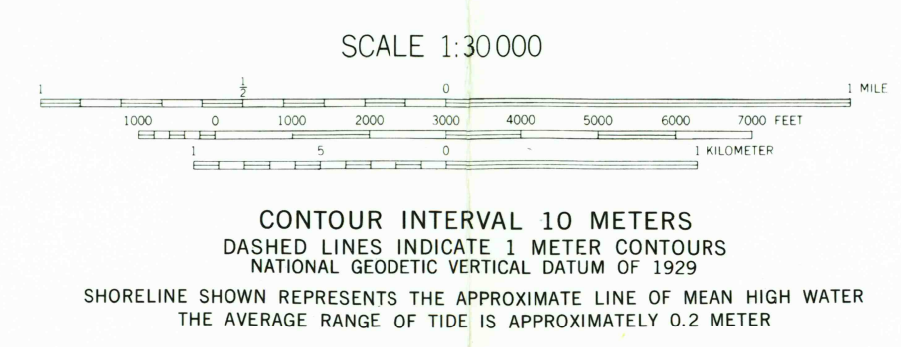
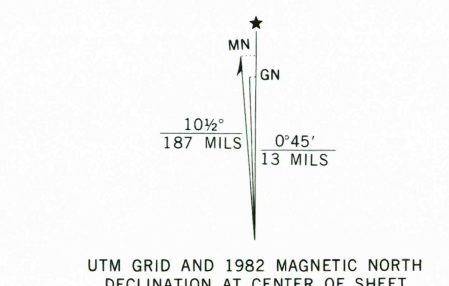



Mapped, edited, and published by the Geological Survey
Control by USGS, NOS/NOAA
Topography by photogrammetric methods from aerial
photographs taken 1941. Field checked 1943. Revised 1949
Polyconic projection. Puerto Rico Datum, 1940 adjustment
2000-meter grid ticks based on Puerto Rico coordinate system
1000-meter Universal Transverse Mercator grid, zone 20
Revisions shown in purple and woodland compiled
from aerial photographs taken 1977 and other sources
This information not field checked. Map edited 1982



THIS MAP COMPLIES WITH NATIONAL MAP ACCURACY STANDARDS
FOR SALE BY U. S. GEOLOGICAL SURVEY, DENVER, COLORADO 80225, OR RESTON, VIRGINIA 22092
AND DEPARTMENT OF TRANSPORTATION AND PUBLIC WORKS, SAN JUAN, P. R. 00910
A FOLDER DESCRIBING TOPOGRAPHIC MAPS AND SYMBOLS IS AVAILABLE ON REQUEST

ROAD CLASSIFICATION

Primary highway, all weather, hard surface	Light-duty road, all weather, improved surface
Secondary highway, all weather, hard surface	Unimproved road, fair or dry weather
Insular Route	



ISLA DE VIEQUES, P. R.
18065-A3-TM-030
1951
PHOTOREVISED 1982
DMA 1522 III NE-SERIES 8235

