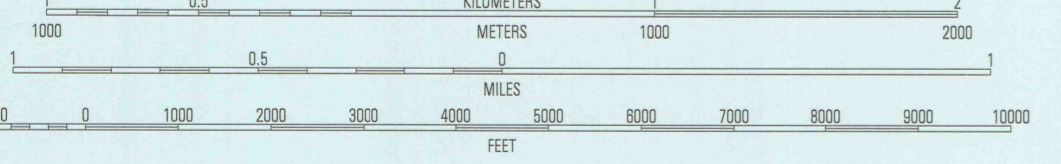


TOPOGRAPHIC MAP OF KAYANGEL SOUTH REPUBLIC OF PALAU CAROLINE ISLANDS

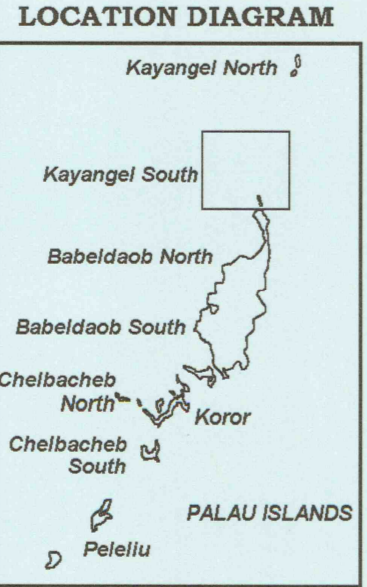
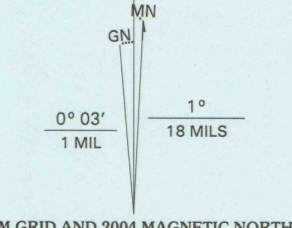
SCALE 1:25 000



CONTOUR INTERVAL 10 METERS SUPPLEMENTARY CONTOUR INTERVAL 5 METERS DATUM IS MEAN SEA LEVEL

Produced by the United States Geological Survey Topography compiled 1968. Planimetry derived from imagery taken 2002 and other sources. Survey control extent as of 1969

CONTROL ELEVATIONS SHOWN TO THE NEAREST 0.1 METER OTHER ELEVATIONS SHOWN TO THE NEAREST METER



FOR SALE BY U.S. GEOLOGICAL SURVEY, P.O. BOX 25286, DENVER, COLORADO 80225

2001

NGA 1145 IV SW-SERIES W856 NGA 1145 III NW-SERIES W856

ROAD CLASSIFICATION No roads or trails in this area

