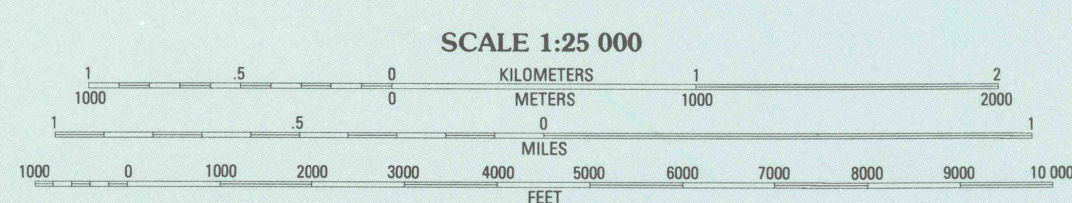


UNITED STATES  
DEPARTMENT OF THE INTERIOR  
GEOLOGICAL SURVEY  
TOPOGRAPHIC MAP  
OF  
NGCHEANGEL  
REPUBLIC OF PALAU  
CAROLINE ISLANDS

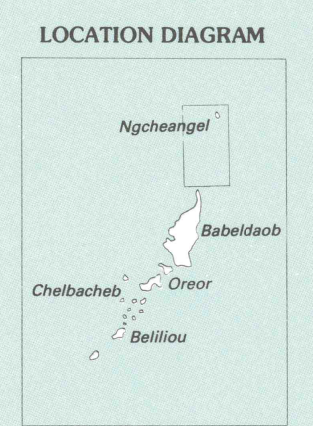


CONTOUR INTERVAL, 10 METERS  
ELEVATION IN METERS (FEET IN PARENTHESES)

Produced by the United States Geological Survey  
Control by USGS and Trust Territory of the Pacific Islands  
Compiled by photogrammetry methods from aerial photographs  
taken 1963-71. First published 1965. Map revised 1984.

Topographic and hydrographic control used by  
Classical Topographic Methods, U.S.G.S. 1964. Aerial  
photogrammetry used for control and contour  
control. Contour interval 10 meters.

Map quality is based on the quality of the data.  
Vertical elevations shown to the nearest 10 meters  
unless otherwise noted.



ROAD CLASSIFICATION  
Unimproved road    Trail

FOR SALE BY U.S. GEOLOGICAL SURVEY, DENVER, COLORADO 80260, OR RESTON, VIRGINIA 20192  
A FOLDER BEARING TOPOGRAPHIC MAPS AND TITLES IS AVAILABLE ON REQUEST.  
NOTE: STAMENOT TO BE

CONTOURS AND ELEVATIONS IN METERS  
1984



PHILIPPINE  
SEA

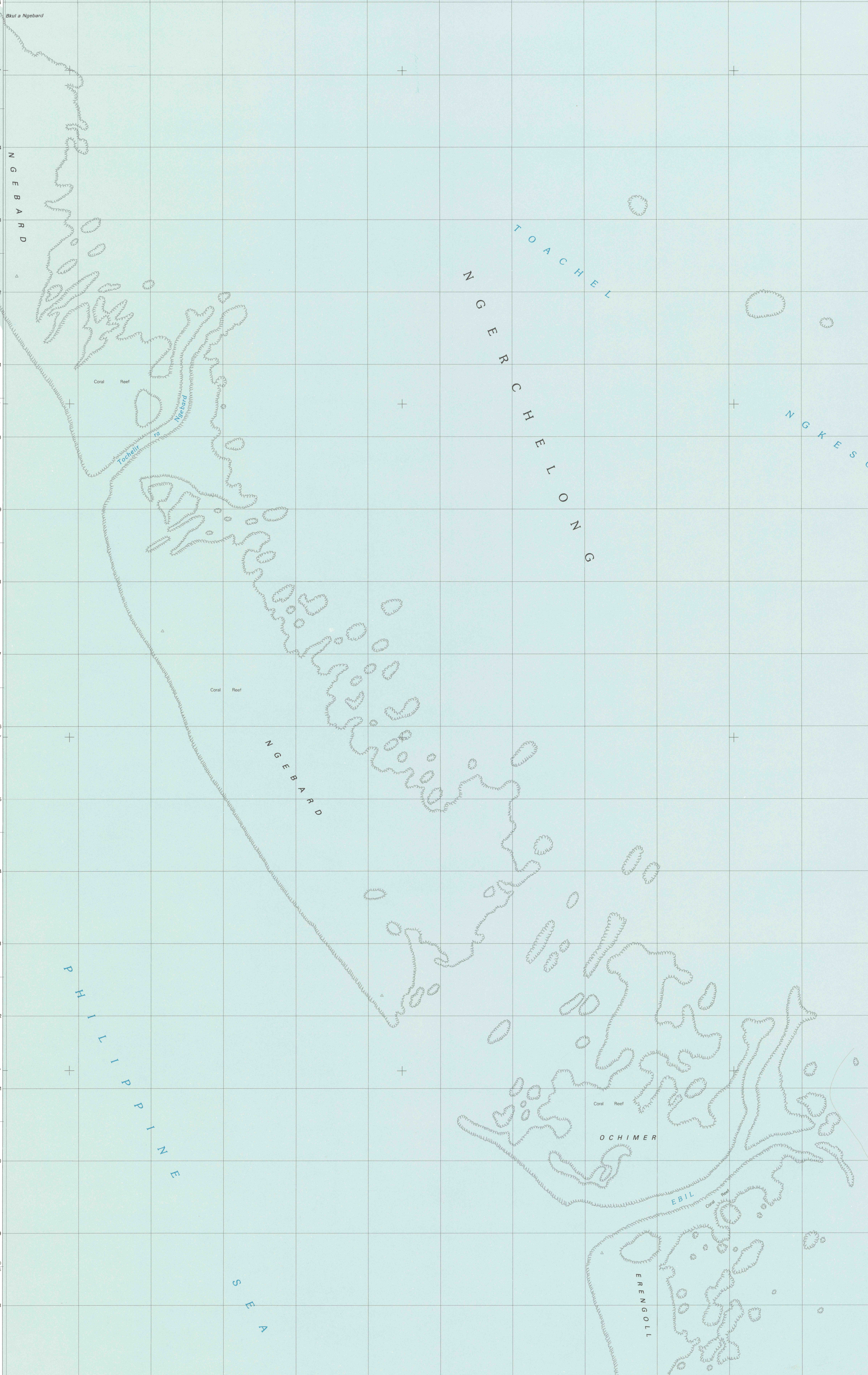
KEKEREL EUCHEL

NGCHEANGEL

PACIFIC OCEAN



TELEBADEL RA NOKESOL



NGCERCHELONO

KLOUL EUCHEL

SODN

OCHIMER

