

UNITED STATES  
DEPARTMENT OF THE INTERIOR  
GEOLOGICAL SURVEY

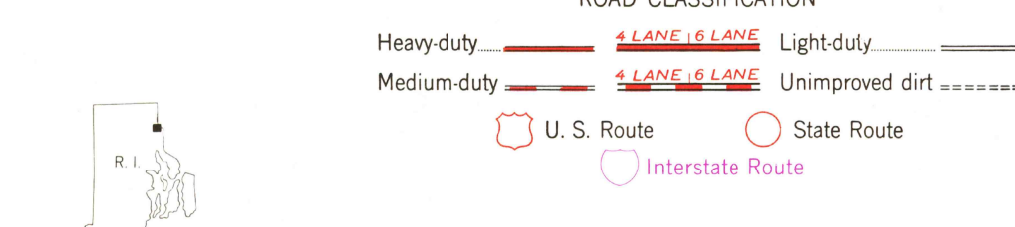
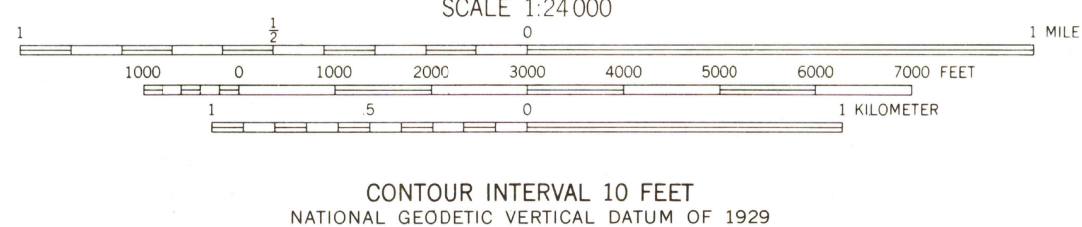
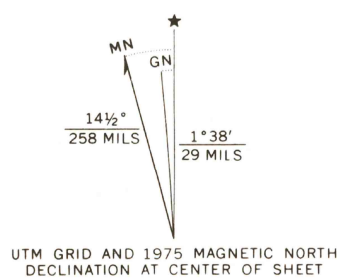
STATE OF MASSACHUSETTS  
DEPARTMENT OF PUBLIC WORKS  
WILLIAM F. CALLAHAN, COMMISSIONER  
(FRANKLIN)

PAWTUCKET QUADRANGLE  
RHODE ISLAND-MASSACHUSETTS  
7.5 MINUTE SERIES (TOPOGRAPHIC)

PAWTUCKET QUADRANGLE  
RHODE ISLAND-MASSACHUSETTS  
7.5 MINUTE SERIES (TOPOGRAPHIC)



Control by USGS, USC&GS, Mass. Dept. of Public Works, and R. I. Board of Public Roads  
Culture and drainage in part compiled from aerial photographs surveyed in 1937-1938. Revised in 1949  
Polyconic projection. 1927 North American datum  
10,000-foot grids based on Rhode Island coordinate system and Massachusetts coordinate system (Mainland)  
Red tint indicates area in which only landmark buildings are shown  
1000-meter Universal Transverse Mercator grid ticks, zone 19, shown in blue



PAWTUCKET, R. I.-MASS  
N4152.5-W7122.5/7.5  
1949  
PHOTOREVISED 1970 AND 1975  
AMS 6767 IV NW-SERIES V815

USGS AND HISTORICAL  
MAP ARCHIVES  
REC'D FILE COPY

28 JUL 1995

10780607006360  
ISBN 0-107-006360-6