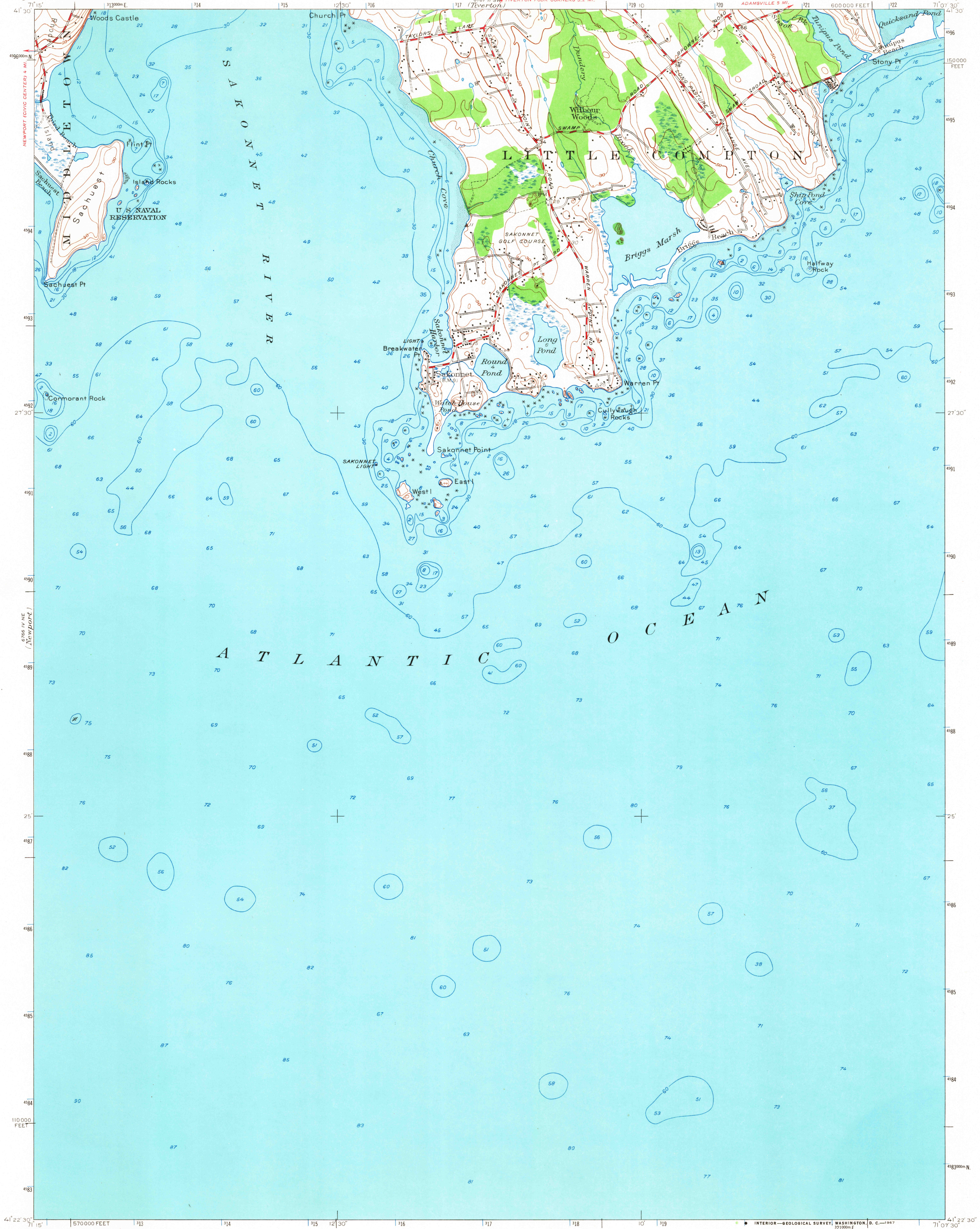
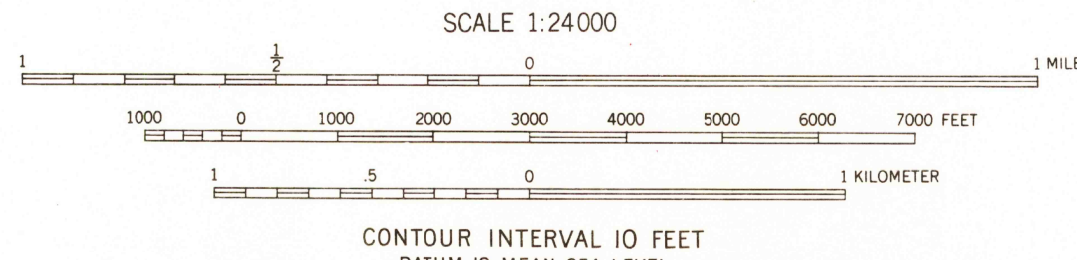
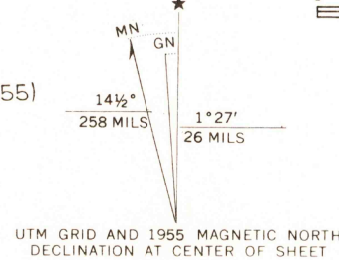


UNITED STATES
DEPARTMENT OF THE INTERIOR
GEOLOGICAL SURVEY

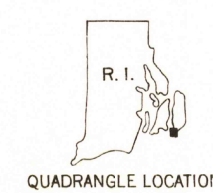
SAKONNET POINT QUADRANGLE
RHODE ISLAND - NEWPORT CO.
7.5-MINUTE SERIES (TOPOGRAPHIC)



Mapped, edited, and published by the Geological Survey
Control by USGS, USCE, and Rhode Island Geodetic Survey
Topography by plane-table surveys 1939. Revised 1955
Polyconic projection, 1927 North American datum
10,000-foot grid based on Rhode Island coordinate system
Hydrography compiled from USC&GS Chart 1210 (1950) and Chart 363 (1955)
1000-meter Universal Transverse Mercator grid ticks,
zone 19, shown in blue



CONTOUR INTERVAL 10 FEET
DATUM IS MEAN SEA LEVEL
DEPTH CURVES AND SOUNDINGS IN FEET—DATUM IS MEAN LOW WATER
SHORELINE SHOWN REPRESENTS THE APPROXIMATE LINE OF MEAN HIGH WATER
THE MEAN RANGE OF TIDE IS 3 FEET



ROAD CLASSIFICATION
Heavy-duty ——— Light-duty ———
Medium-duty ——— Unimproved dirt ———
U. S. Route ——— State Route ———

SAKONNET POINT, R. I.
N41°22'5" - W71°07'5" / 7.5

U.S.G.S.
HISTORICAL FILE
TOPOGRAPHIC DIVISION

1955
AMS 5766 I NW—SERIES V815

THIS MAP COMPLIES WITH NATIONAL MAP ACCURACY STANDARDS
FOR SALE BY U. S. GEOLOGICAL SURVEY, WASHINGTON, D. C. 20242
A FOLDER DESCRIBING TOPOGRAPHIC MAPS AND SYMBOLS IS AVAILABLE ON REQUEST

2785