



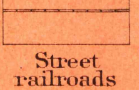
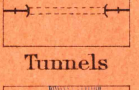







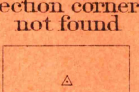
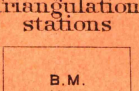
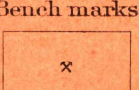
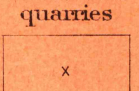






(Charlestown)

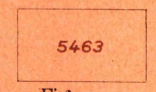

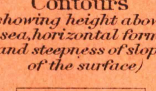



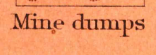
CONVENTIONAL SIGNS

CULTURE
(printed in black)









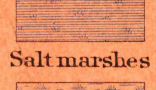

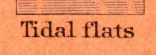
-  Roads and buildings
-  Private and secondary roads
-  Trails
-  Railroads
-  Street railroads
-  Tunnels
-  Bridges
-  Ferries
-  Fords
-  Dams
-  Locks
-  U.S. township and section lines
-  Located township and section corners
-  Township and section corners not found
-  Triangulation stations
-  Bench marks
-  Mines and quarries
-  Prospects
-  Shafts
-  Mine tunnels (showing direction)
-  Mine tunnels (direction unknown)

CONVENTIONAL SIGNS

RELIEF
(printed in brown)

-  5463
-  Figures (showing heights above mean sea level in instrumentally determined)
-  Contours (showing heights above sea, horizontal form and steepness of slope of the surface)
-  Depression contours
-  Levees
-  Cliffs
-  Mine dumps

DRAINAGE
(printed in blue)


-  Streams
-  Falls and rapids
-  Intermittent streams
-  Canals and ditches
-  Lakes and ponds
-  Intermittent lakes
-  Glaciers
-  Springs
-  Salt marshes
-  Fresh marshes
-  Tidal flats

The above signs are in current use on the topographic maps. Variations from this usage appear in some maps of earlier dates.



41°00' 71°45' 40' 35' 71°30' 41°00'

Henry Gannett, Chief Geographer.
Marcus Baker, Geographer in charge.
Triangulation and Topography by
U.S. Coast and Geodetic Survey.
Surveyed in 1886.



FILE COPY

USCS
Historical File
Topographic Division

Edition of Mar 1899.

