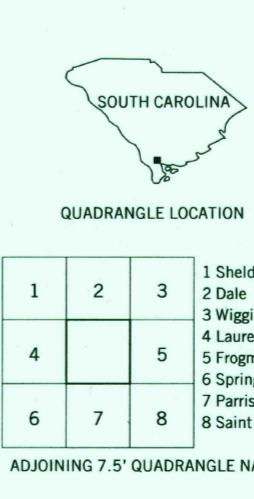
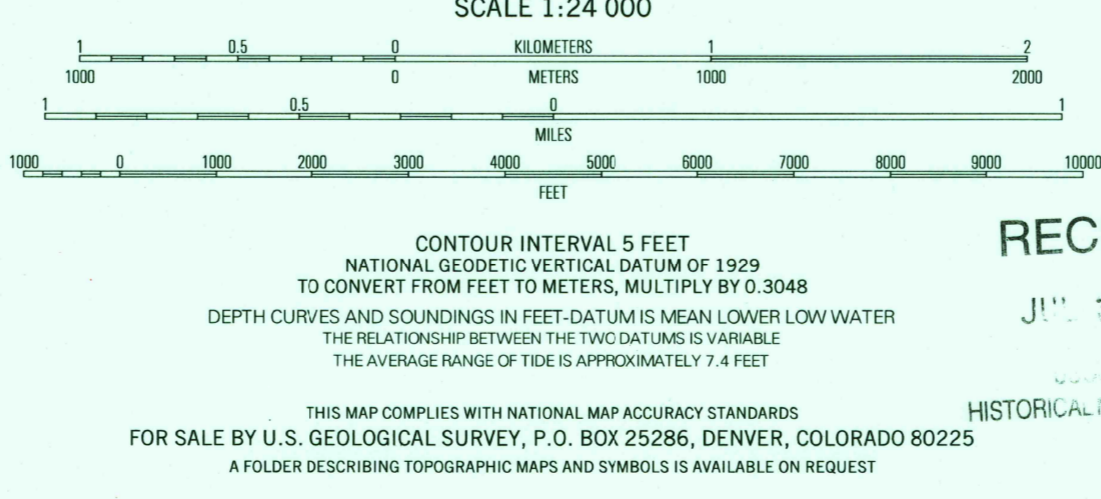
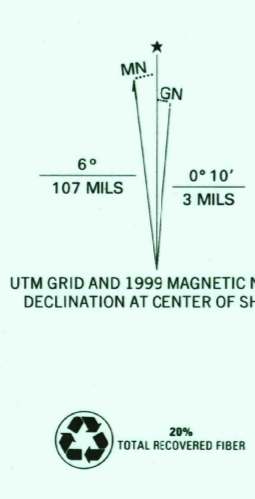


Produced by the United States Geological Survey
Topography compiled 1958. Planimetry derived from imagery taken 1977 and other sources. Photospectroscopy using imagery dated 1998; no major culture or drainage changes observed. Survey control current as of 1958. Boundaries, other than corporate, revised 1999
North American Datum of 1927 (NAD 27). Projection and 10 000-foot ticks: South Carolina coordinate system, south zone (Lambert conformal conic)
1000-meter Universal Transverse Mercator grid, zone 17
North American Datum of 1983 (NAD 83) is shown by dashed corner ticks. The values of the shift between NAD 27 and NAD 83 for 7.5-minute intersections are obtainable from National Geodetic Survey NADCON software
Hydrography compiled from NOS charts 571 (1956) and 794 (1955)
There may be private inholdings within the boundaries of the National or State reservations shown on this map
Information shown in purple may not meet USGS content standards and may conflict with previously mapped contours



RECEIVED
JUL 31 1999
USGS NMD
HISTORICAL MAP ARCHIVES
BEAUFORT, SC
1998
NIMA 4848 1 NW-SERIES V864

ROAD CLASSIFICATION

Primary highway hard surface	Light-duty road, hard or improved surface
Secondary highway hard surface	Unimproved road
Interstate Route	U.S. Route
State Route	

QUADRANGLE LOCATION

1	2	3
4	5	6
7	8	9

ADJOINING 7.5' QUADRANGLE NAMES

1	2	3
4	5	6
7	8	9

1 Sheldon
2 Dale
3 Wiggins
4 Laurel Bay
5 Frogmore
6 Spring Island
7 Parris Island
8 Saint Phillips Island