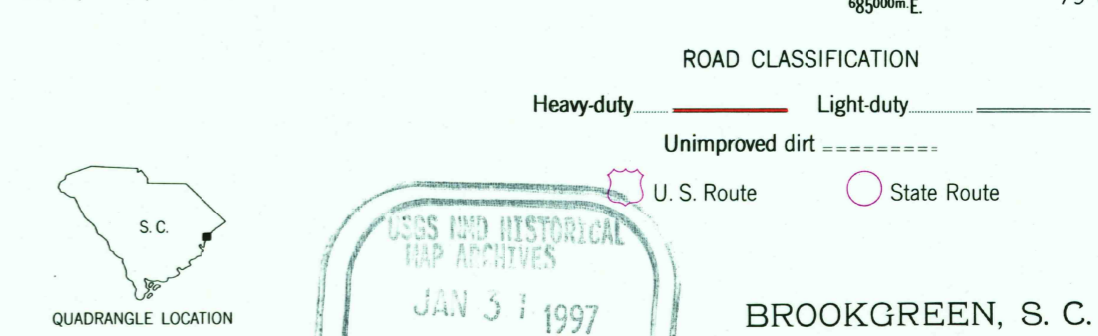
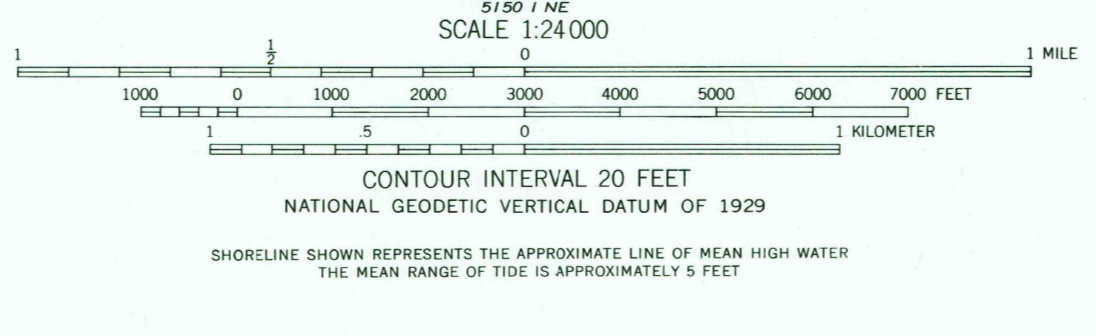
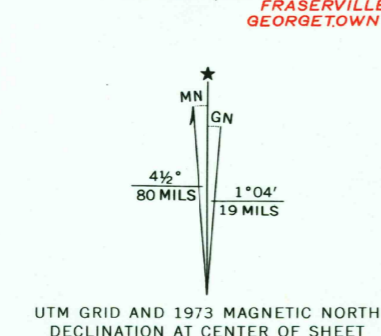





Mapped by the Army Map Service  
Published for civil use by the Geological Survey  
Control by USC&GS  
Topography by photogrammetric methods from aerial photographs  
taken 1942 and planetable surveys 1943  
Polyconic projection 1927 North American datum  
10,000-foot grids based on South Carolina coordinate system,  
north and south zones  
1000-meter Universal Transverse Mercator grid ticks,  
zone 17, shown in blue  
Revisions shown in purple compiled by the Geological Survey from  
aerial photographs taken 1973. This information not field checked



THIS MAP COMPLIES WITH NATIONAL MAP ACCURACY STANDARDS  
FOR SALE BY U. S. GEOLOGICAL SURVEY, RESTON, VIRGINIA 22092  
A FOLDER DESCRIBING TOPOGRAPHIC MAPS AND SYMBOLS IS AVAILABLE ON REQUEST



BROOKGREEN, S. C.  
N3330-W7900/7.5  
1943  
PHOTOREVISED 1973  
AMS 5151 II SE-SERIES V846

