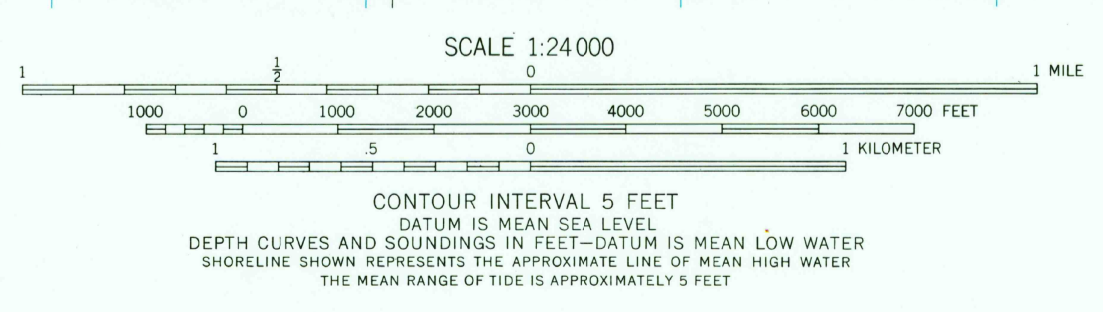
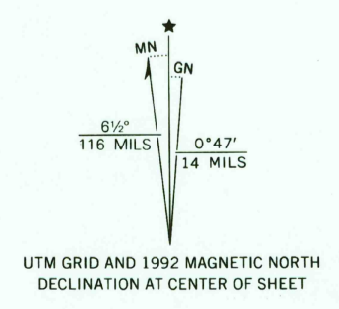






Mapped, edited, and published by the Geological Survey
Control by USC&GS
Culture and drainage from controlled aerial photo mosaic
Aerial photographs taken 1957
Topography by planetable surveys 1959
Hydrography compiled from USC&GS charts 837 (1958)
and 1238 (1957)
Polyconic projection, 1927 North American datum
10,000-foot grid based on South Carolina coordinate system,
south zone
1000-meter Universal Transverse Mercator grid ticks,
zone 17, shown in blue
The difference between 1927 North American Datum and North
American Datum of 1983 (NAD 83) for 7.5-minute intersections
is given in USGS Bulletin 1875. The NAD 83 is shown by
dashed corner ticks



THIS MAP COMPLIES WITH NATIONAL MAP ACCURACY STANDARDS
FOR SALE BY U. S. GEOLOGICAL SURVEY
DENVER, COLORADO 80225 OR RESTON, VIRGINIA 22092
A FOLDER DESCRIBING TOPOGRAPHIC MAPS AND SYMBOLS IS AVAILABLE ON REQUEST



BULL ISLAND, S.C.
32079-H5-TF-024
1959
REVISED 1992
DMA 5049 1 NE—SERIES V846

Revisions compiled from aerial photographs taken
1990 and other sources. Contours not revised
This information not field checked. Map edited 1992