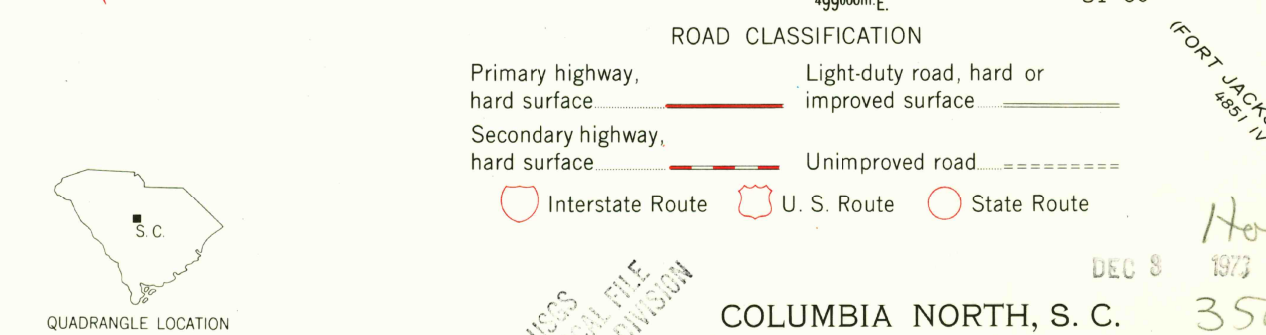
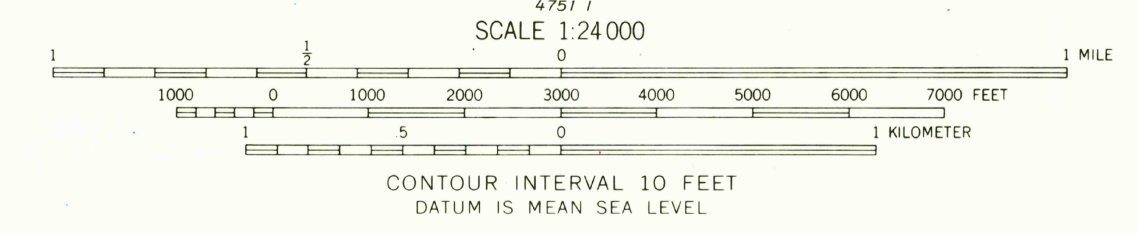
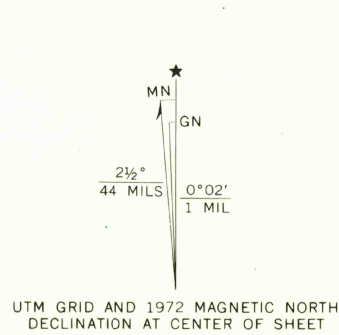


Mapped, edited, and published by the Geological Survey
Control by USGS and USC&GS
Planimetry by photogrammetric methods from aerial photographs
taken 1943. Topography by planimetric surveys 1946-1947.
Revised from aerial photographs taken 1971. Field checked 1972
Polyconic projection. 1927 North American datum
10,000-foot grid based on South Carolina coordinate system, north zone
1000-meter Universal Transverse Mercator grid ticks, zone 17,
shown in blue
Red tint indicates areas in which only landmark buildings are shown



THIS MAP COMPLIES WITH NATIONAL MAP ACCURACY STANDARDS
FOR SALE BY U.S. GEOLOGICAL SURVEY, WASHINGTON, D. C. 20242
A FOLDER DESCRIBING TOPOGRAPHIC MAPS AND SYMBOLS IS AVAILABLE ON REQUEST

COLUMBIA NORTH, S. C.
N3400-W8100/7.5

1972
AMS 4752 II SE—SERIES V846

888 III NW
(BL THE WOOD)

4852 III SW
(PORT JACKSON NORTH)

4852 III SW
(PORT JACKSON SOUTH)

HOEN
1972
3500
50 plan