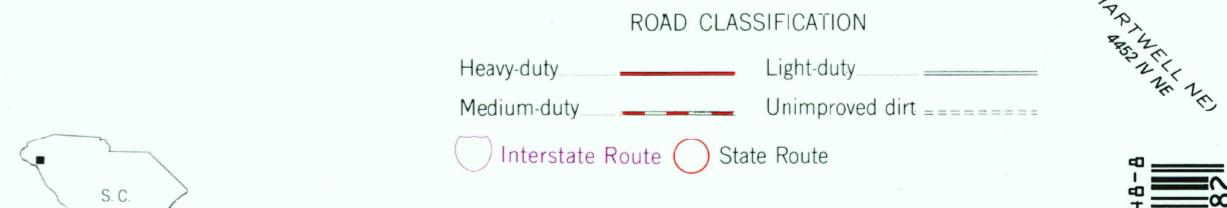
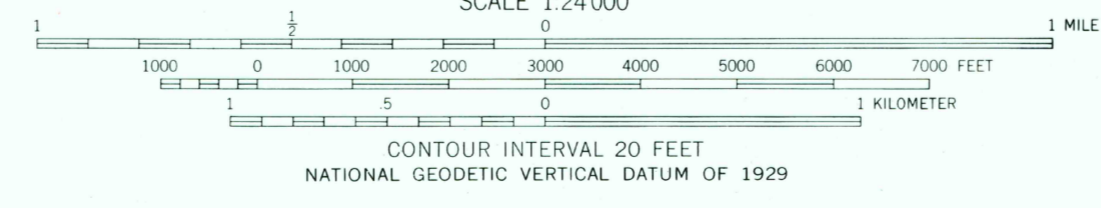
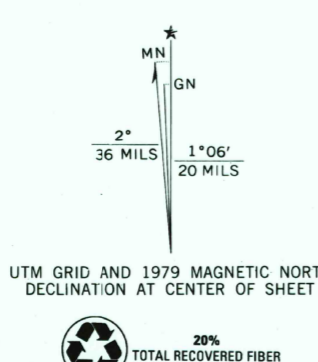


Mapped, edited, and published by the Geological Survey
Control by USGS, USC&GS, USCE, and South Carolina Geodetic Survey
Topography by photogrammetric methods from aerial photographs
taken 1947. Field checked 1958
Polyconic projection. 1927 North American datum
10,000-foot grid based on South Carolina coordinate system, north zone
1000-meter Universal Transverse Mercator grid ticks, zone 17, shown in blue
Fine red dashed lines indicate selected fence and field lines where
generally visible on aerial photographs. This information is unchecked
Areas covered by dashed light-blue pattern are subject to controlled
floodation to 665 feet
Revisions shown in purple compiled from aerial
photographs taken 1977 and other source data. This
information not field checked. Map edited 1979



THIS MAP COMPLIES WITH NATIONAL MAP ACCURACY STANDARDS
FOR SALE BY U. S. GEOLOGICAL SURVEY, RESTON, VIRGINIA 22092
A FOLDER DESCRIBING TOPOGRAPHIC MAPS AND SYMBOLS IS AVAILABLE ON REQUEST

RECEIVED
AUG 31 2000

FAIR PLAY, S. C.
N3430—W8252.5/7.5
1958
PHOTOREVISED 1979
AMS 4453 III SW—SERIES V846

U.S. GEOLOGICAL SURVEY
HISTORICAL MAP ARCHIVES

