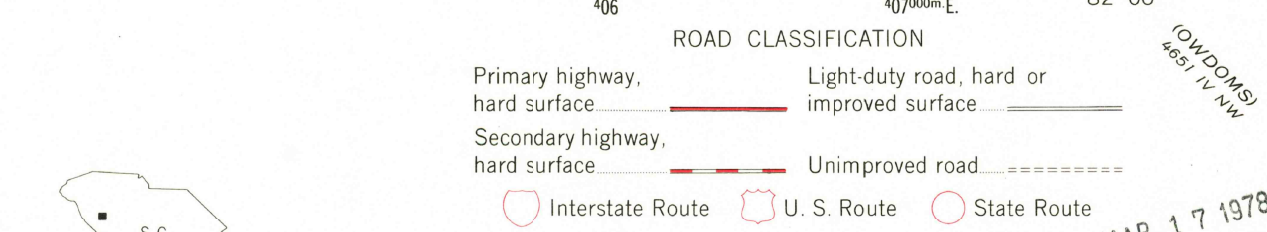
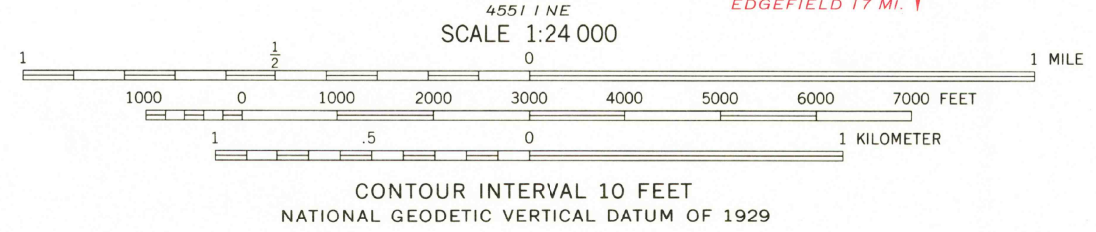
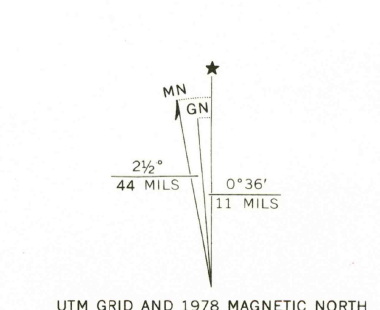


Mapped, edited, and published by the Geological Survey in cooperation with the Army Map Service. Revised in cooperation with state of South Carolina Development Board and Greenwood County Planning Commission. Control by USGS, NOS/NOAA, and South Carolina Geodetic Survey. Planimetry in part compiled from aerial photographs taken 1939. Topography by planimetric methods 1948. Revised from aerial photographs taken 1972. Field checked 1975. Map edited 1978. Polyconic projection. 1927 North American datum. 10,000-foot grid ticks based on South Carolina coordinate system, north zone. 1000-meter Universal Transverse Mercator grid, zone 17. Fine red dashed lines indicate selected fence and field lines where generally visible on aerial photographs. This information is unchecked. There may be private inholdings within the boundaries of the National or State reservations shown on this map.



THIS MAP COMPLIES WITH NATIONAL MAP ACCURACY STANDARDS FOR SALE BY U.S. GEOLOGICAL SURVEY, RESTON, VIRGINIA 22092. A FOLDER DESCRIBING TOPOGRAPHIC MAPS AND SYMBOLS IS AVAILABLE ON REQUEST.

USGS
Historical File
Topographic Division

KIRKSEY, S. C.
N3400-W8200/7.5

1978

AMS 4552 II SE—SERIES V 846

MAR 17 1978

3300