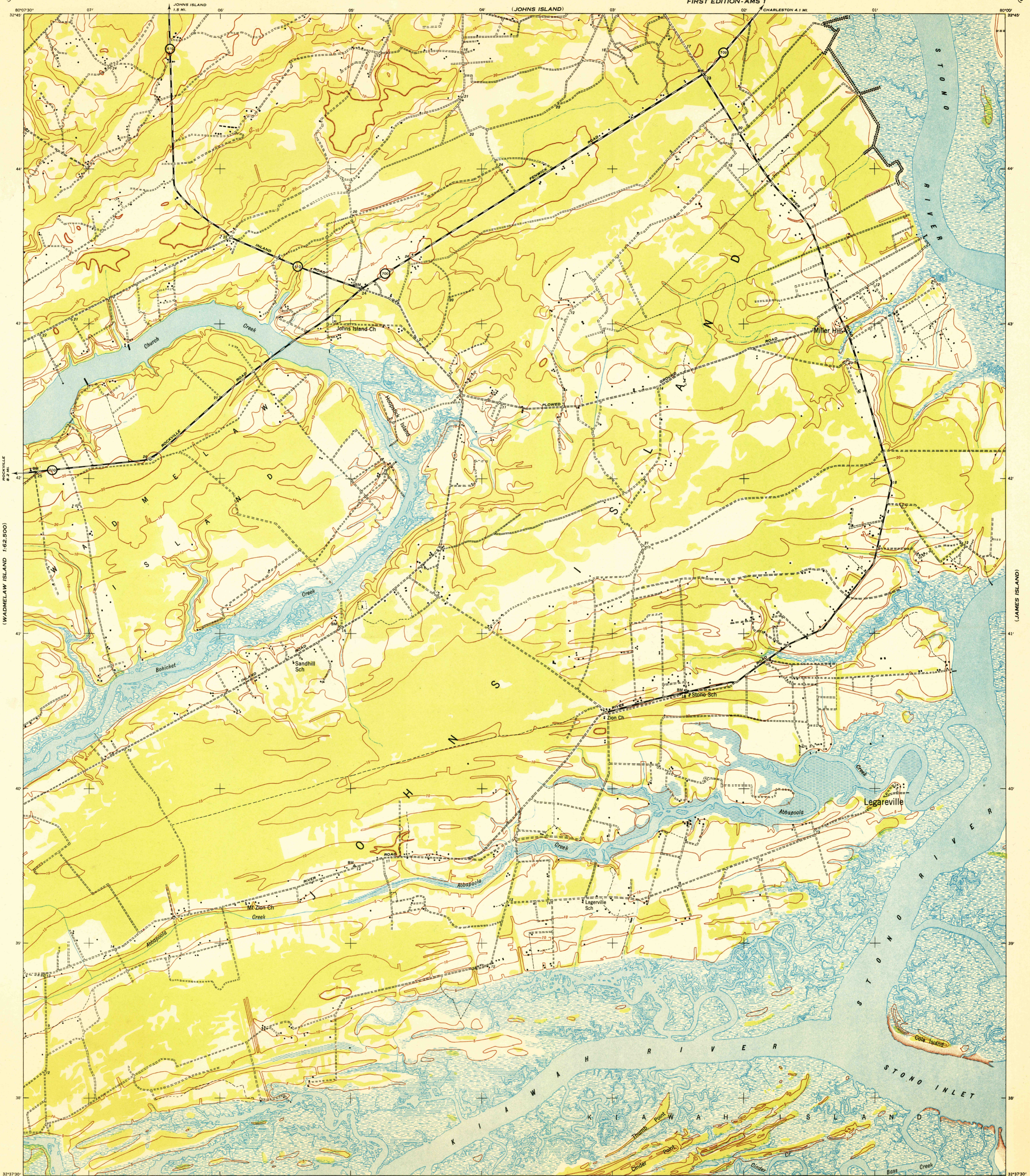
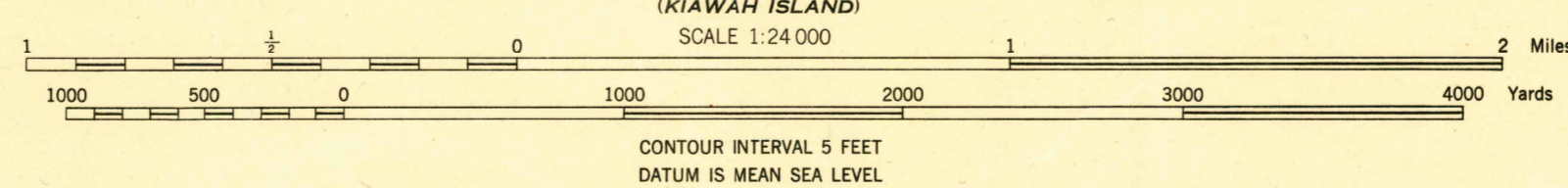


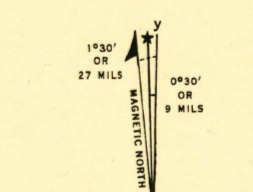
FIRST EDITION - AMS 1



First Edition 1943
 Prepared under the direction of the Chief of Engineers, U. S. Army, by the
 Army Map Service, New York City and Philadelphia units, 1942.
 Based on U. S. G. S. quadrangle, Legareville, 1:25,000 (1918).
 Control by U. S. Geological Survey.
 Surveyed in cooperation with the War Department, 1918.
 Revised from single lens aerial photographs.
 Aerial photography, A. A. A., Department of Agriculture, 1918.
 Polyconic Projection, North American Datum, 1927.



ROAD CLASSIFICATION 1940
 Depictable features:
 Heavy city road, Light city road, U. S. Route, State Route, Det. road, Ditch, Dike, Canal, Pipeline, etc.
 Non-depictable features:
 Lower surface, Dry water, U. S. Route, State Route, Det. road, Ditch, Dike, Canal, Pipeline, etc.
 More than two lines indicate by note along road with tick at point of change.



LEGAREVILLE, S. C.
 N3237.5-W8000/7.5

HISTORICAL FILES
 (DO NOT REMOVE)

FILE COPY
 Not to be Removed From Files

RETURN TO:
 USGS AND HISTORICAL MAP ARCHIVES