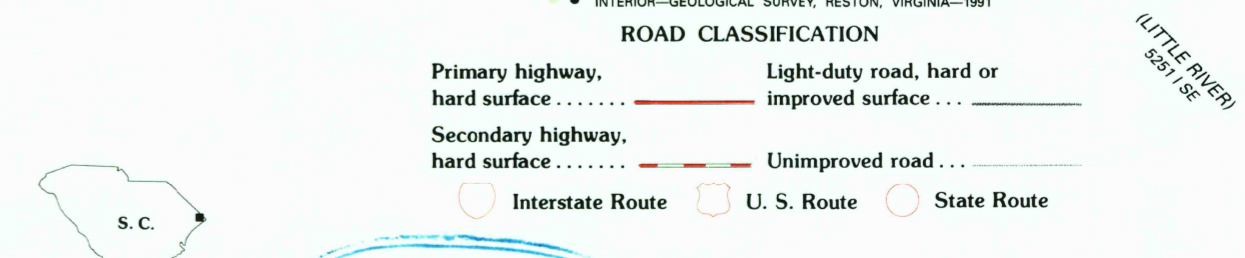
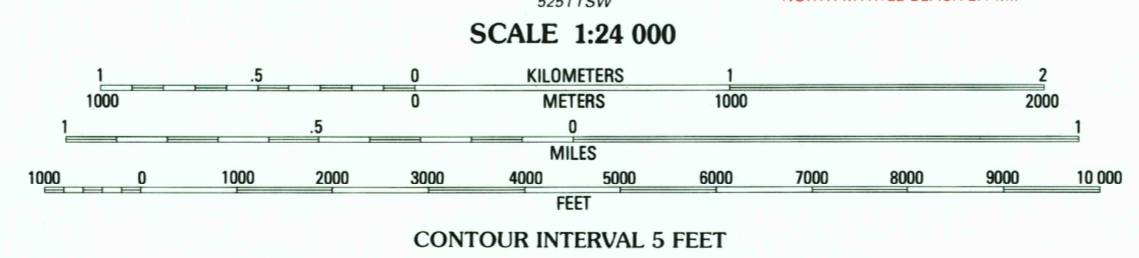
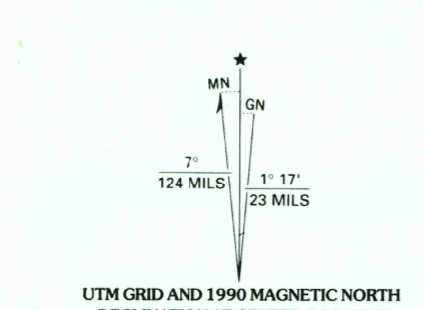


Produced by the United States Geological Survey in cooperation with North Carolina Department of Natural Resources and Community Development. Control by USGS, NOS/NOAA, and South Carolina Geodetic Survey. Topography by photogrammetric methods from aerial photographs taken 1987. Field checked 1988. Map edited 1990. Supersedes Army Map Service map dated 1943. Projection: South Carolina coordinate system, north zone (Lambert conformal conic). 10,000-foot grid ticks: South Carolina coordinate system, north zone, and North Carolina coordinate system 1000-meter Universal Transverse Mercator grid, zone 17 2027 North American Datum. To place on the predicted North American Datum 1983, move the projection lines 15 meters south and 23 meters west as shown by dashed corner ticks. Fine red dashed lines indicate selected fence and field lines where generally visible on aerial photographs. This information is unchecked.



THIS MAP COMPLIES WITH NATIONAL MAP ACCURACY STANDARDS FOR SALE BY U.S. GEOLOGICAL SURVEY DENVER, COLORADO 80225, OR RESTON, VIRGINIA 22092 A FOLDER DESCRIBING TOPOGRAPHIC MAPS AND SYMBOLS IS AVAILABLE ON REQUEST



LONGS, S.C.-N.C.
33078-16-TF-024
1990
DMA 5251 1 NW-SERIES V846