

Mapped, edited, and published by the Geological Survey

Control by USGS and NOS/NOAA

Topography by photogrammetric methods from aerial photographs taken 1974. Field checked 1975. Map edited 1979

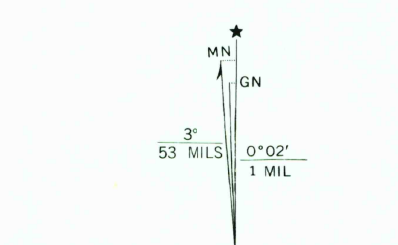
Projection and 10,000-foot grid ticks; South Carolina coordinate system, south zone (Lambert conformal conic) 1000-meter Universal Transverse Mercator grid, zone 17

1927 North American Datum

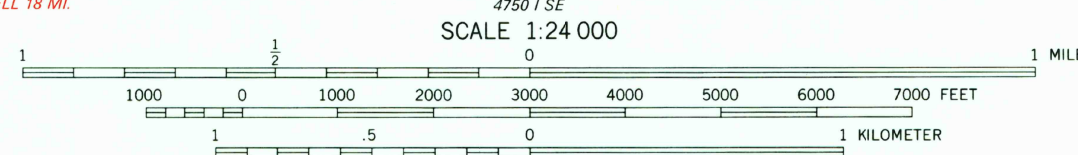
The difference between 1927 North American Datum and North American Datum of 1983 (NAD 83) for 7.5-minute intersections is given in USGS Bulletin 1875. The NAD 83 is shown by dashed corner ticks

Fine red dashed lines indicate selected fence and field lines where generally visible on aerial photographs. This information is unchecked

Short dashed blue lines indicate elliptical bay outlines visible on aerial photographs




Map photosinspected 1987
No major culture or drainage changes observed



THIS MAP COMPLIES WITH NATIONAL MAP ACCURACY STANDARDS
FOR SALE BY U. S. GEOLOGICAL SURVEY
DENVER, COLORADO 80225, OR RESTON, VIRGINIA 22092
A FOLDER DESCRIBING TOPOGRAPHIC MAPS AND SYMBOLS IS AVAILABLE ON REQUEST

ROAD CLASSIFICATION	
Primary highway, hard surface	Light-duty road, hard or improved surface
Secondary highway, hard surface	Unimproved road
Interstate Route	U. S. Route
	State Route



NORWAY EAST, S. C.
NE/4 BAMBERG 15' QUADRANGLE
33081-D1-TF-024

1979
PHOTOINSPECTED 1987
DMA 4750 1 NE-SERIES V846