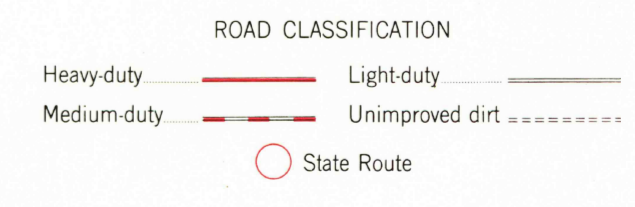
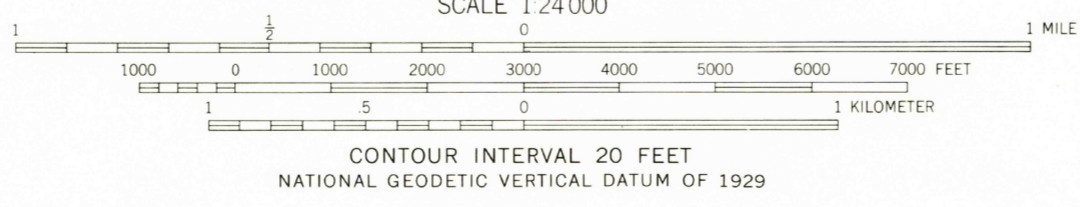
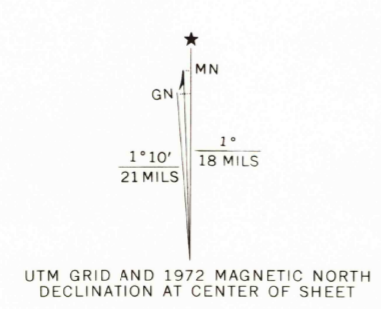


Mapped, edited, and published by the Geological Survey
Control by USGS, USC&GS, USCE, and South Carolina
Geodetic Survey
Topography by photogrammetric methods from aerial
photographs taken 1956. Field checked 1963
Polyconic projection. 1927 North American datum
10,000-foot grids based on South Carolina coordinate system,
north zone and Georgia coordinate system, east zone
1000-meter Universal Transverse Mercator grid ticks,
zone 17, shown in blue
Fine red dashed lines indicate selected fence and field lines where
generally visible on aerial photographs. This information is unchecked
Reservation boundary from maps by the U. S. Corps of Engineers
Revisions shown in purple compiled in cooperation with
State of Georgia agencies from aerial photographs
taken 1972. This information not field checked



USGS
Historical File
Topographic Division

OAKWAY, S. C.—GA.
N3430—W8300/7.5

1963
PHOTOREVISED 1972
AMS 4353 II SE—SERIES V846

APR 14 1975

8840