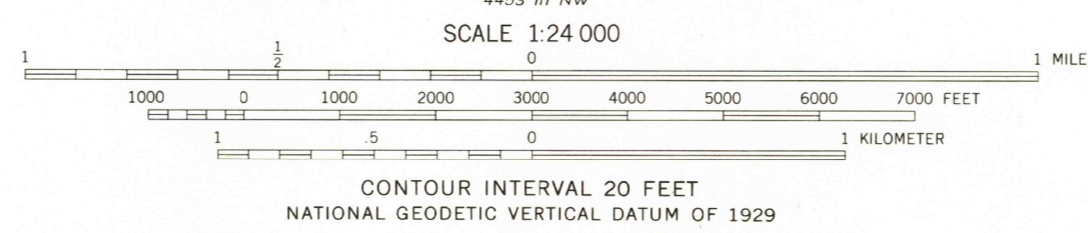
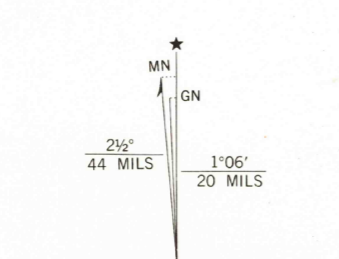
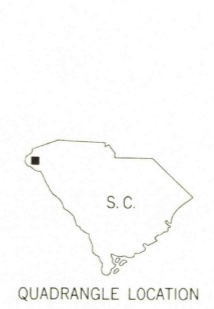


Mapped, edited, and published by the Geological Survey  
Control by USGS, NOS/NOAA, USCE, and South Carolina Geodetic Survey  
Topography by photogrammetric methods from aerial photographs  
taken 1956. Field checked 1961  
Polyconic projection, 10,000-foot grid based on South Carolina coordinate  
system, north zone, 1000-meter Universal Transverse Mercator  
grid ticks, zone 17, shown in blue. 1927 North American Datum  
To place on the predicted North American Datum 1983 move the  
projection lines 9 meters south and 12 meters west as shown by  
dashed corner ticks  
Fine red dashed lines indicate fence and field lines where  
generally visible on aerial photographs. This information is unchecked  
Areas covered by dashed light-blue pattern are subject to controlled  
roundation to 665 feet

Revisions shown in purple and woodland compiled from  
aerial photographs taken 1977 and other source data  
This information not field checked. Map edited 1980



THIS MAP COMPLIES WITH NATIONAL MAP ACCURACY STANDARDS  
FOR SALE BY U. S. GEOLOGICAL SURVEY, RESTON, VIRGINIA 22092  
A FOLDER DESCRIBING TOPOGRAPHIC MAPS AND SYMBOLS IS AVAILABLE ON REQUEST



ROAD CLASSIFICATION  
Medium-duty ——— Light-duty ———  
Unimproved dirt ———  
State Route ○

USGS Historical Mapping Div.  
MAR 12 1981  
1950

OLD PICKENS, S. C.  
N3445—W8252.5/7.5  
1961  
PHOTOREVISED 1980  
DMA 4453 IV SW—SERIES V846