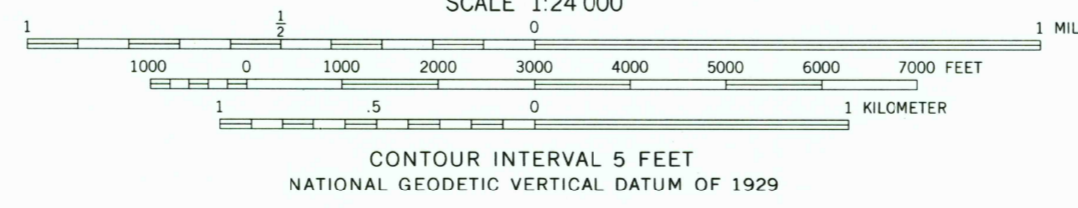
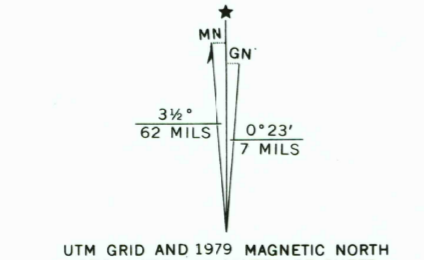
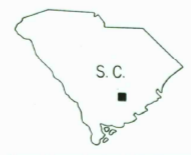


Mapped, edited, and published by the Geological Survey Control by USGS and NOS/NOAA Topography by photogrammetric methods from aerial photographs taken 1972. Field checked 1973. Map edited 1979 Projection and 10,000-foot grid ticks: South Carolina coordinate system, south zone (Lambert conformal conic) 1000-meter Universal Transverse Mercator grid, zone 17 1927 North American Datum The difference between 1927 North American Datum and North American Datum of 1983 (NAD 83) for 7.5-minute intersections is given in USGS Bulletin 1875. The NAD 83 is shown by dashed corner ticks Short dashed blue lines indicate elliptical bay outlines visible on aerial photographs



ROAD CLASSIFICATION table with symbols for primary, secondary, light-duty, and unimproved roads, and for interstate, U.S., and state routes.



THIS MAP COMPLIES WITH NATIONAL MAP ACCURACY STANDARDS FOR SALE BY U.S. GEOLOGICAL SURVEY DENVER, COLORADO 80225, OR RESTON, VIRGINIA 22092 A FOLDER DESCRIBING TOPOGRAPHIC MAPS AND SYMBOLS IS AVAILABLE ON REQUEST

RECEIVED JUL 3 1 2002 USGS/ NMU HISTORICAL MAP ARCHIVES

PRINGLETOWN, S. C. NE/4 RIDGEVILLE 15' QUADRANGLE 33080-B3-TF-024 1979 PHOTINSPECTED 1987 DMA 4950 III NE-SERIES V846

