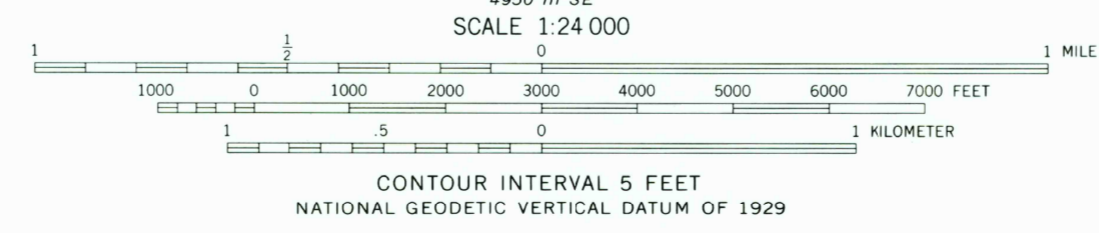
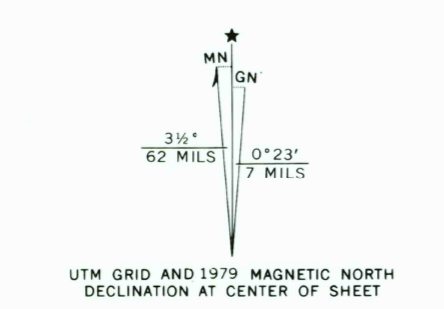



Mapped, edited, and published by the Geological Survey  
Control by USGS and NOS/NOAA  
Topography by photogrammetric methods from aerial photographs taken 1972. Field checked 1973. Map edited 1979  
Projection and 10,000-foot grid ticks: South Carolina coordinate system, south zone (Lambert conformal conic)  
1000-meter Universal Transverse Mercator grid, zone 17 1927 North American Datum  
The difference between 1927 North American Datum and North American Datum of 1983 (NAD 83) for 7.5-minute intersections is given in USGS Bulletin 1875. The NAD 83 is shown by dashed corner ticks  
Short dashed blue lines indicate elliptical bay outlines visible on aerial photographs



ROAD CLASSIFICATION

Primary highway, hard surface	Light-duty road, hard or improved surface
Secondary highway, hard surface	Unimproved road
Interstate Route	U. S. Route
	State Route



PRINGLETOWN, S. C.  
NE/4 RIDGEVILLE 15' QUADRANGLE  
33080-B3-TF-024  
1979  
PHOTOINSPECTED 1987  
DMA 4950 III NE-SERIES V846

THIS MAP COMPLIES WITH NATIONAL MAP ACCURACY STANDARDS FOR SALE BY U. S. GEOLOGICAL SURVEY DENVER, COLORADO 80225, OR RESTON, VIRGINIA 22092 A FOLDER DESCRIBING TOPOGRAPHIC MAPS AND SYMBOLS IS AVAILABLE ON REQUEST