

4551 1/3E
RED HILL

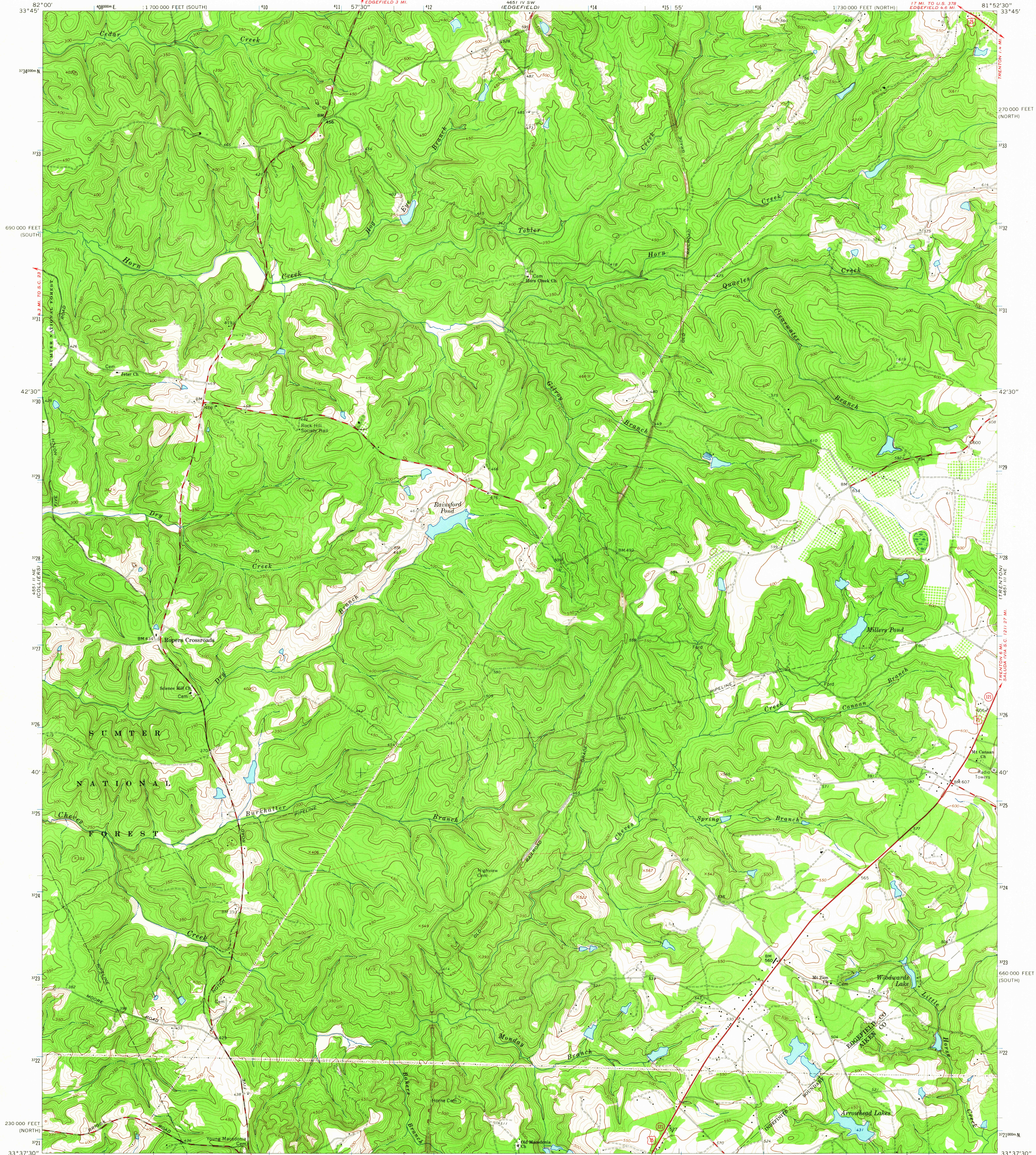
4551 1/3E
WASHINGTON

UNITED STATES
DEPARTMENT OF THE INTERIOR
GEOLOGICAL SURVEY

ROPERS CROSSROADS QUADRANGLE
SOUTH CAROLINA
7.5 MINUTE SERIES (TOPOGRAPHIC)

NW/4 WARRENVILLE 15' QUADRANGLE

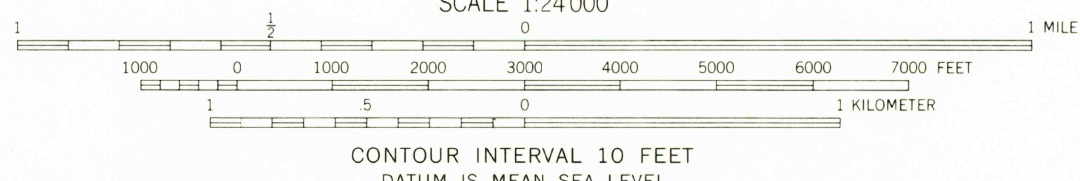
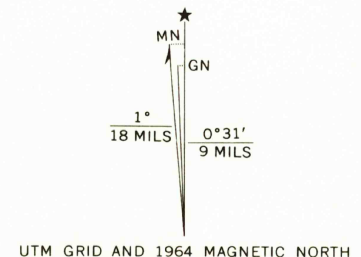
17 MI. TO U.S. 378
17 MI. TO U.S. 378
EDGEFIELD 4.6 MI.



4551 1/3E
5551 1/3E

4551 1/3E
WASHINGTON

Mapped, edited, and published by the Geological Survey
Control by USGS and USC&GS
Topography by photogrammetric methods from aerial photographs
taken 1962. Field checked 1964
Polyconic projection. 1927 North American datum
10,000-foot grids based on South Carolina coordinate system,
north and south zones
1000-meter Universal Transverse Mercator grid ticks,
zone 17, shown in blue
Fine red dashed lines indicate selected fence and field lines where
generally visible on aerial photographs. This information is unchecked
Short dashed blue lines indicate elliptical bay outlines
visible on aerial photographs



ROAD CLASSIFICATION

Heavy-duty	Light-duty
Medium-duty	Unimproved dirt
U.S. Route	State Route



U.S.G.S. ROPERS CROSSROADS, S. C.
NW/4 WARRENVILLE 15' QUADRANGLE
N3337.5-W8152.5/7.5
1964
AMS 4651 III NW-SERIES V846

THIS MAP COMPLIES WITH NATIONAL MAP ACCURACY STANDARDS
FOR SALE BY U.S. GEOLOGICAL SURVEY, WASHINGTON, D. C. 20242
A FOLDER DESCRIBING TOPOGRAPHIC MAPS AND SYMBOLS IS AVAILABLE ON REQUEST

3615