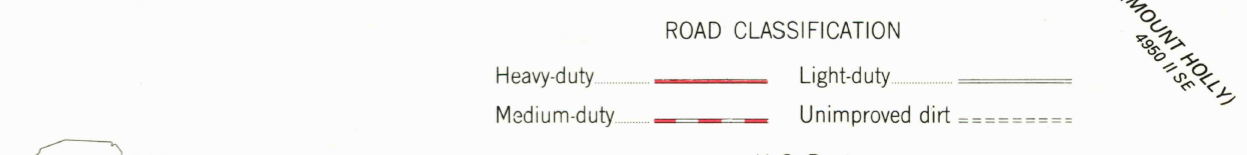
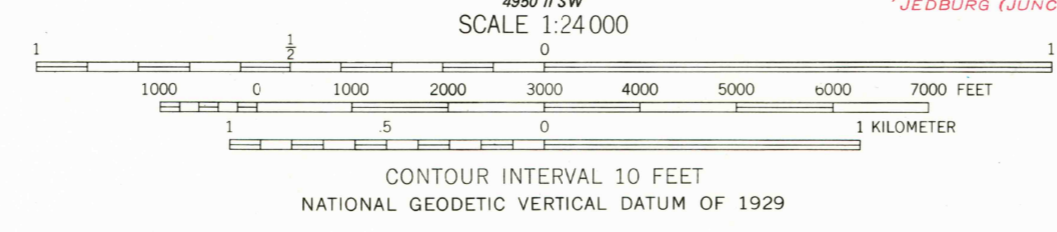
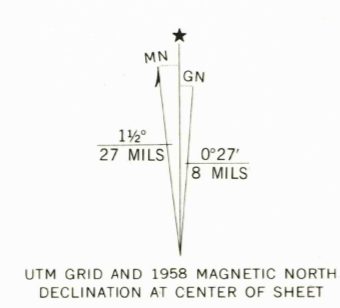


Mapped, edited, and published by the Geological Survey
Control by USGS, USC&GS, and South Carolina Geodetic Survey
Culture and drainage in part compiled from aerial photographs
taken 1956. Topography by planetable surveys 1958
Polyconic projection. 1927 North American datum
10,000-foot grid based on South Carolina, coordinate system,
south zone
1000-meter Universal Transverse Mercator grid ticks,
zone 17, shown in blue
Fine red dashed lines indicate selected fence and field lines
visible on aerial photographs. This information is unchecked



USGS
Historical File
Topographic Division

DEC 21 1977
SUMMERVILLE NW, S.C.
N 3307.5—W 8007.5/7.5
1958

THIS MAP COMPLIES WITH NATIONAL MAP ACCURACY STANDARDS
FOR SALE BY U.S. GEOLOGICAL SURVEY, RESTON, VIRGINIA 22092
A FOLDER DESCRIBING TOPOGRAPHIC MAPS AND SYMBOLS IS AVAILABLE ON REQUEST