

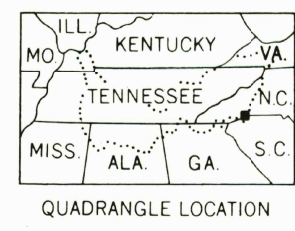
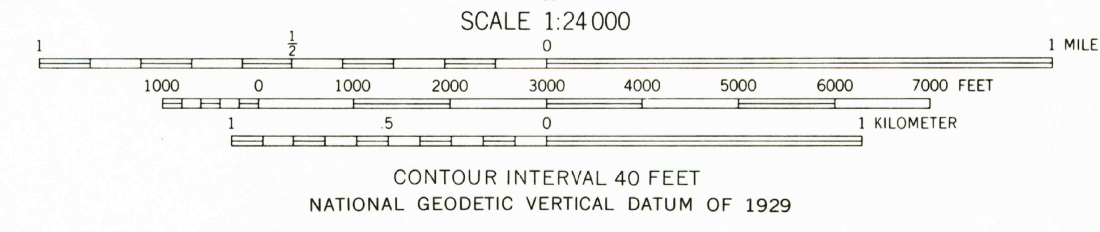
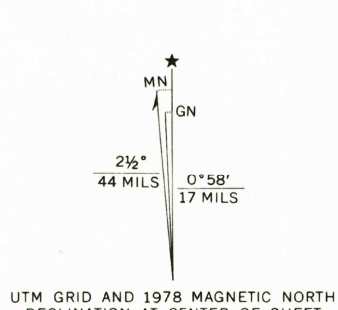


UNITED STATES
DEPARTMENT OF THE INTERIOR
GEOLOGICAL SURVEY

UNITED STATES
TENNESSEE VALLEY AUTHORITY
MAPPING SERVICES BRANCH

TABLE ROCK QUADRANGLE
SOUTH CAROLINA-NORTH CAROLINA
7.5 MINUTE SERIES (TOPOGRAPHIC) 194-SW

Maped and edited by Tennessee Valley Authority
Published by the Geological Survey
Control by NOS/NOAA, USGS, and TVA
Topography by photogrammetric methods.
Map field checked by TVA, 1946
Polyconic projection. 1927 North American datum
10,000 foot grid based on South Carolina (North) and
North Carolina rectangular coordinate systems
1000 meter Universal Transverse Mercator Grid ticks,
Zone 17, shown in blue
Fine purple dashed lines indicate selected fence and field lines
visible on aerial photographs. This information is unchecked.
Revisions shown in purple and woodland compiled from
aerial photographs taken 1976 and other source data.
This information not field checked. Map edited 1978



ROAD CLASSIFICATION

Heavy-duty	Poor motor road
Medium-duty	Wagon and jeep track
Light-duty	Foot trail
U. S. Route	State Route

TABLE ROCK, S.C.-N.C.
N3500-W8237.5/7.5
1946
PHOTOREVISED 1978
AMS 4454 II SW-SERIES 1946

