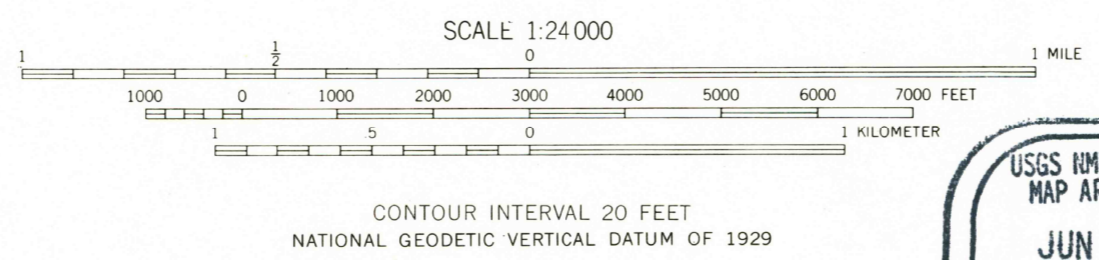
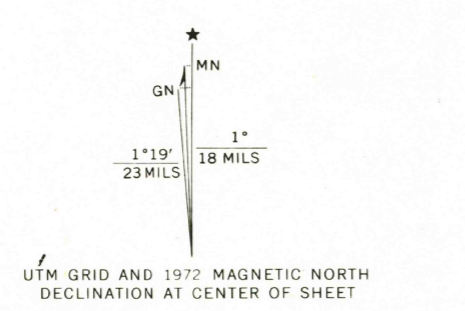


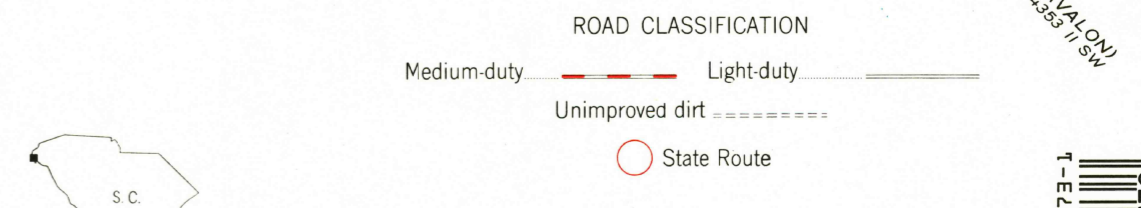


Mapped, edited, and published by the Geological Survey
Control by USGS, USC&GS, and USCE
Topography from aerial photographs by ER-55
Aerial photographs taken 1948. Field check 1957
Polyconic projection. 1927 North American datum
10,000-foot grids based on South Carolina coordinate system,
north zone, and Georgia coordinate system, east and west zones
1000-meter Universal Transverse Mercator grid ticks,
zone 17, shown in blue
Fine red dashed lines indicate selected fence and field lines
visible on aerial photographs. This information is unchecked
Unchecked elevations are shown in brown
Revisions shown in purple compiled in cooperation with
State of Georgia agencies from aerial photographs
taken 1972. This information not field checked



THIS MAP COMPLIES WITH NATIONAL MAP ACCURACY STANDARDS
FOR SALE BY U.S. GEOLOGICAL SURVEY, RESTON, VIRGINIA 22092
A FOLDER DESCRIBING TOPOGRAPHIC MAPS AND SYMBOLS IS AVAILABLE ON REQUEST

USGS HISTORICAL
MAP ARCHIVES
JUN 3 1996
REC'D FILE COPY



TUGALOO LAKE, S. C.—GA.
N3437.5—W8315.7.5

1957
PHOTOREVISED 1972
AMS 4353 III NE—SERIES V846

