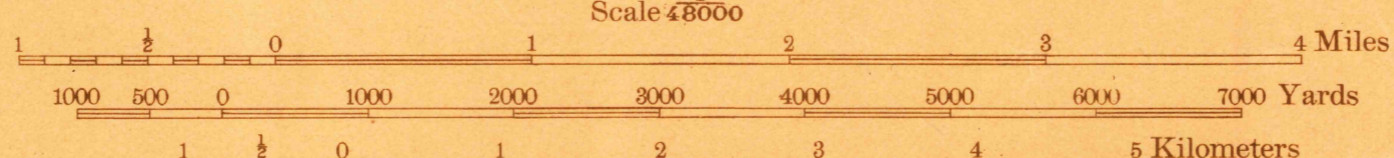
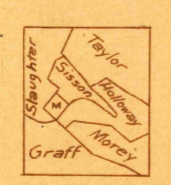
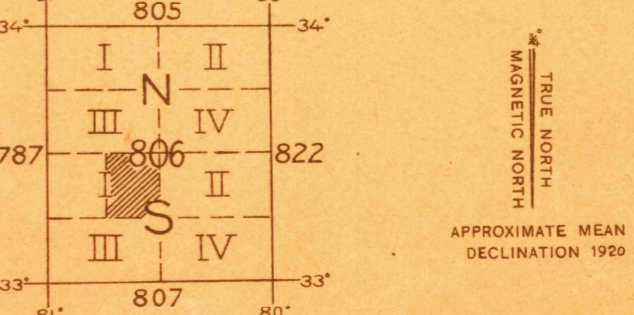


C. H. Birdseye, Chief Topographic Engineer.
Frank Sutton, Geographer in charge.
Topography by Fred Graff, Jr., O. G. Taylor, T. F. Slaughter,
W. H. S. Morey, G. E. Sisson, and E. V. Holloway.
Control by Oscar Jones, E. L. McNair, F. J. McMaugh,
and H. P. Kilby.
Surveyed in 1919-1920.



Contour interval 10 feet.
Datum is mean sea level.



FILE COPY
RETURN TO CENTRAL FILE

BOWMAN