


806-S-III-W/2
TOPOGRAPHY

WAR DEPARTMENT
CORPS OF ENGINEERS, U. S. ARMY

DEPARTMENT OF THE INTERIOR
FRANKLIN K. LANE, SECRETARY
U. S. GEOLOGICAL SURVEY
GEORGE OTIS SMITH, DIRECTOR

Advance sheet.
Subject to correction.

SOUTH CAROLINA
LODGE QUADRANGLE



(Bamberg)

(Branchville)

(Bowman)

(Olar)

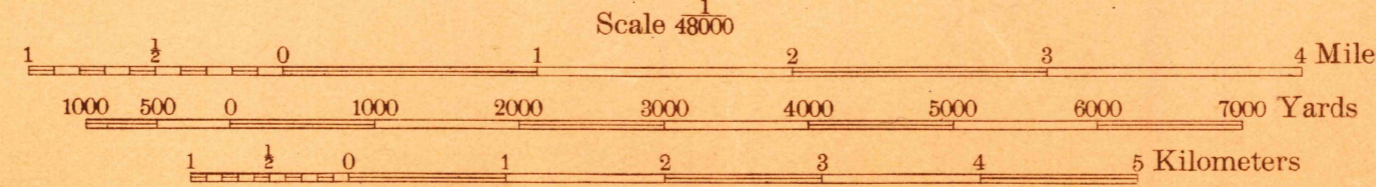
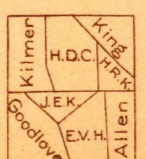
(St. George)

(Vernville)

(Cummings)

(H. H. H. H.)

R. B. Marshall, Chief Geographer.
W. H. Herron, Geographer in charge.
Topography by C. W. Goodlow, H. R. Kilmer, H. D. Clement,
J. E. King, E. V. Holloway, and Edgar Allen.
Control by E. L. McNair, and C. H. Semper.
Surveyed in 1919.



Contour interval 10 feet.
Datum is mean sea level.

Grid coordinates table:

805	80	34°
I	N	II
III	IV	822
806		
I	S	II
807	80°	33°

Historical Files
Edition of 1920
HISTORICAL FILES
FULL COPY
(DO NOT REMOVE)
APPROXIMATE MEAN DECLINATION, 1919
LODGE

SURVEYED IN COOPERATION WITH THE WAR DEPARTMENT.