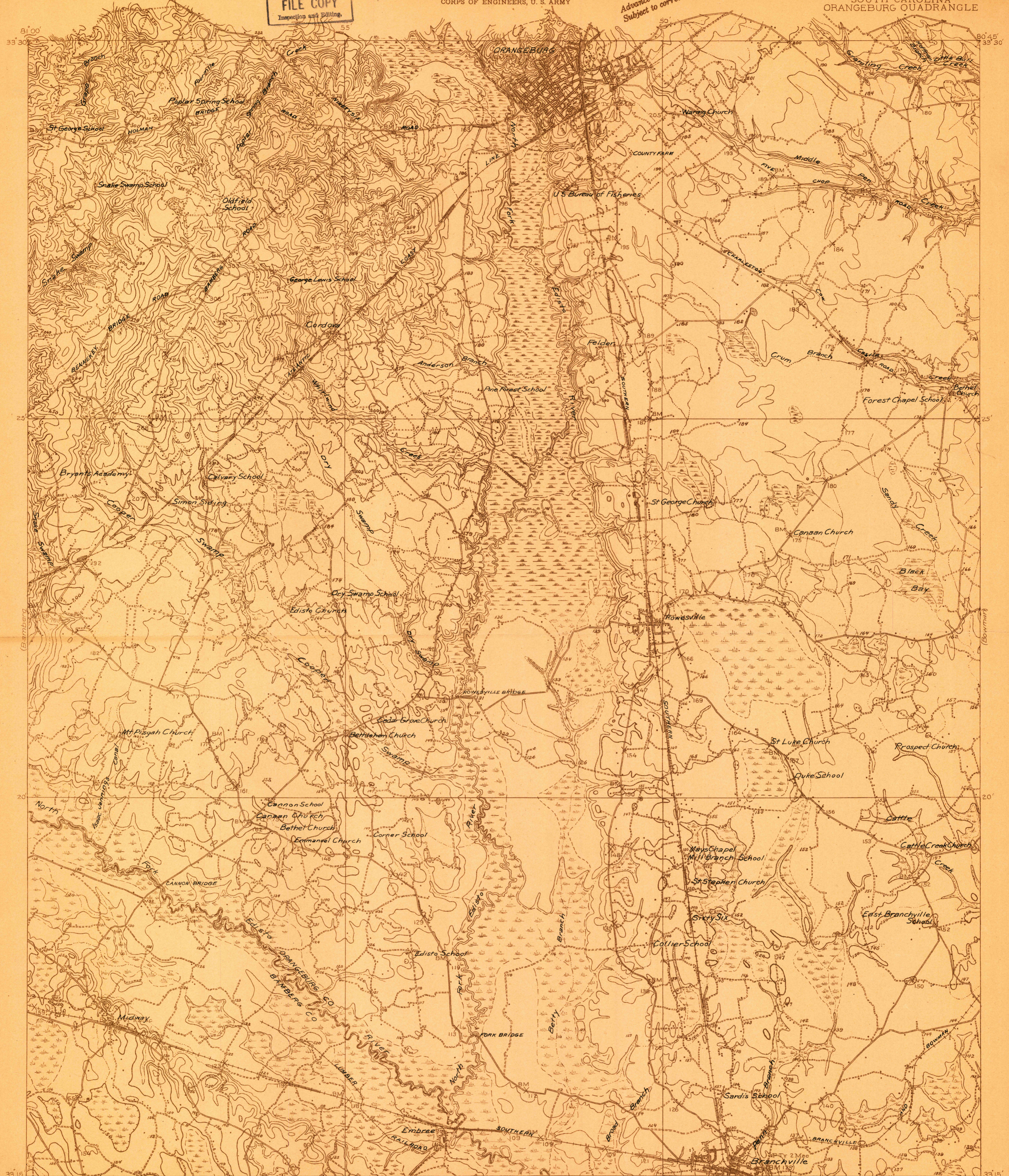
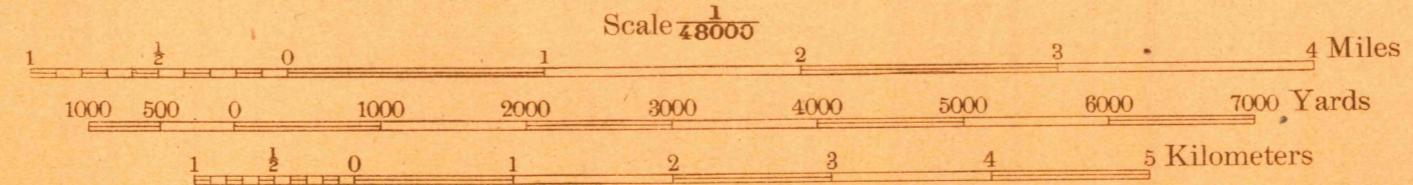
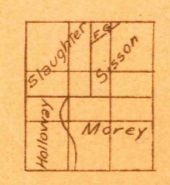


U. S. G. S.
FILE COPY
Inspection and Billing

Advance sheet.
Subject to correction.



C. H. Birdseye, Chief Topographic Engineer
Frank Sutton, Geographer in charge
Topography by T. F. Slaughter, W. H. S. Morey,
G. E. Sisson, E. V. Holloway, and Fred Graff, Jr.
Control by E. L. McNair, Oscar Jones, and C. H. Semper.
Surveyed in 1919.



Contour interval 10 feet.
Datum is mean sea level.

81° 00' 80° 45' 80° 30' 80° 15' 80° 00'

FILE COPY
RETURN TO CENTRAL FILE
U. S. G. S.
FILE COPY
Inspection and Billing

APPROXIMATE MEAN ANNUAL DECLINATION

ORANGEBURG

81° 00' 80° 45' 80° 30' 80° 15' 80° 00'

83° 15' 83° 00' 82° 45' 82° 30' 82° 15'

81° 00' 80° 45' 80° 30' 80° 15' 80° 00'

Orangeburg, S.C.