

RETAINED COPY

This sheet must not be taken from the files without an order from the Chief Topographic Engineer.

TOPOGRAPHIC FILES

JUN 14 1924

DEPARTMENT OF THE INTERIOR
U. S. GEOLOGICAL SURVEY

787-S-11-W/2
WAR DEPARTMENT
CORPS OF ENGINEERS, U. S. ARMY

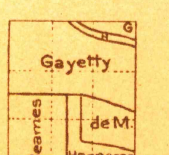
SOUTH CAROLINA
WILLISTON QUADRANGLE

Advance sheet.
Subject to correction.

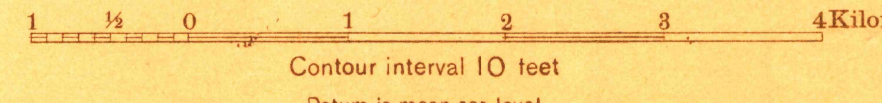
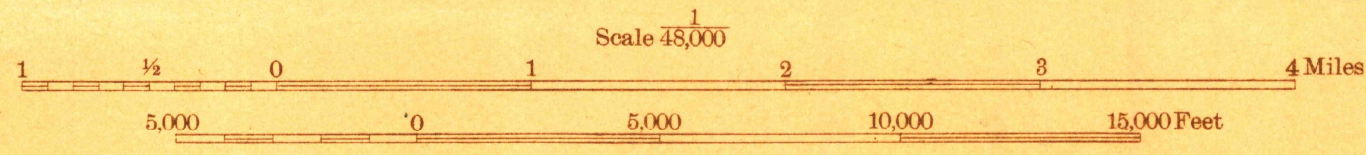


Topography by J. I. Gayetty, Duncan Hannegan, W.S. Beames and C.R. de Medicis
Surveyed in 1919 and 1923

Polyconic projection. North American datum.
5000 yard grid based upon U. S. zone system, E



TRUE NORTH
MAGNETIC NORTH
APPROXIMATE MEAN
DECLINATION 1923



Contour interval 10 feet
Datum is mean sea level

HISTORICAL FILES
RETURN TO CENTRAL FILE
(DO NOT REMOVE)

I	786
II	787
III	788
IV	806

WILLISTON, S.C.