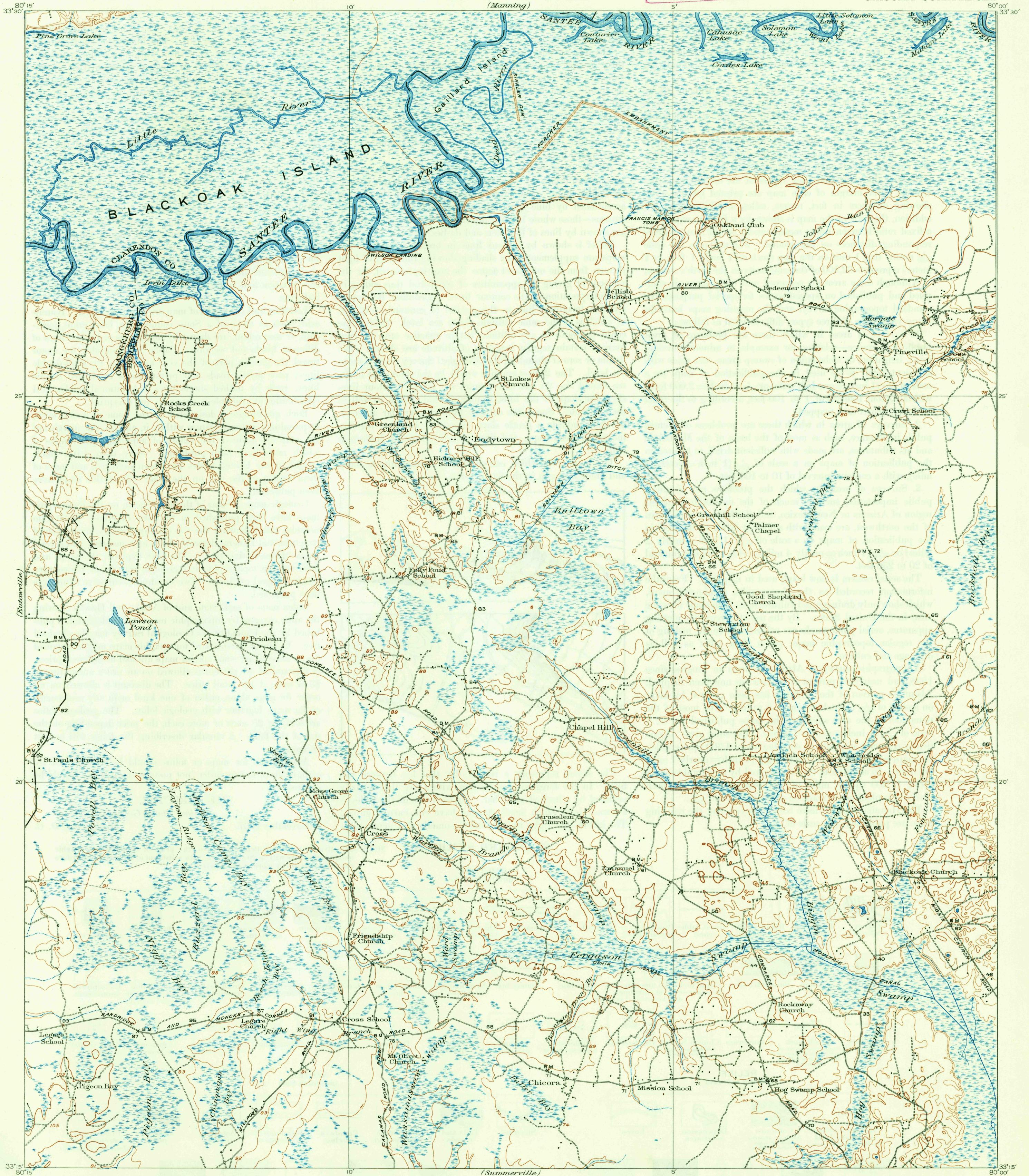

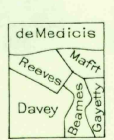


U. S. G. S.
FILE COPY
Inspection and Editing.



C. H. Birdseye, Chief Topographic Engineer.
Frank Sutton, Geographer in charge.
Topography by J. I. Gayetty, Roscoe Reeves, C. H. Davey,
W. S. Beames, R. T. Maffit, and C. R. de Meccis.
Control by Oscar Jones, E. L. McNair, P. W. McMillen,
and R. G. Clinite.
Surveyed in 1919-1920.



Contour interval 10 feet
Datum is mean sea level

Edition of 1921, reprinted 1947
Polyconic projection, North American datum.

S. C.
CHICORA

N3315-W8000/15

U. S. G. S.
FILE COPY
Inspection and Editing.

DEC 19 1947 3105