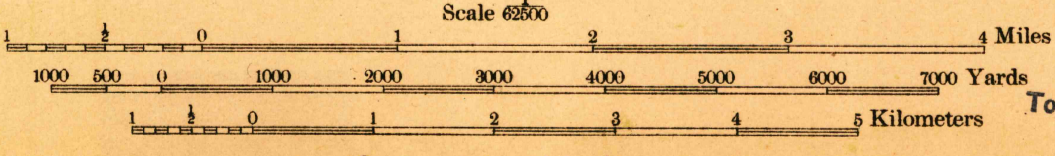
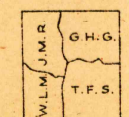


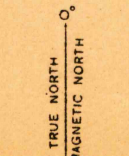


(St. George)
33° 00' 80° 30'
32° 45' 80° 15'

R. B. Marshall, Chief Geographer.
W. H. Herron, Geographer in charge.
Topography by Geo. H. Guerdum, W. L. Miller,
J. M. Rawls, and T. F. Slaughter.
Control by R. G. Clinite, H. L. Hudson,
E. L. McNair, and F. L. Shalbo.
Surveyed in 1918.



USGS
Historical File
Topographic Division



Edisto Island

Edition of 1918

MAR 30 1919 3250

Contour interval 10 feet
Datum is mean sea level.

COTTAGEVILLE, S.C.

U. S. G. S.
FILE COPY
Ed. Div. Topographic Maps.