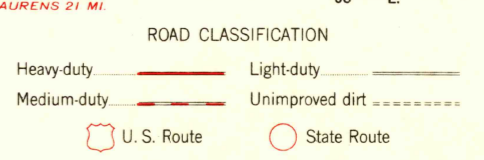
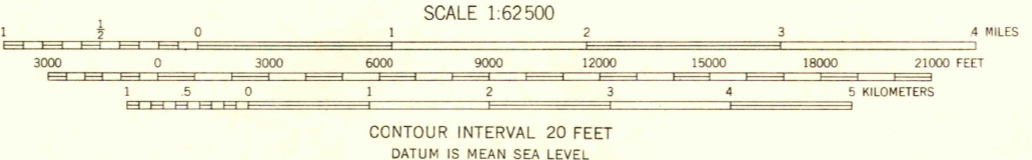
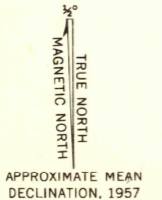




Mapped, edited, and published by the Geological Survey  
Control by USGS, USC&GS, and South Carolina Geodetic Survey  
Topography by planetable surveys 1934-1935  
Revised from aerial photographs by photogrammetric methods-  
Aerial photographs taken 1955 Field check 1957  
Polyconic projection. 1927 North American datum  
10,000-foot grid based on South Carolina coordinate system,  
north zone  
1000-meter Universal Transverse Mercator grid ticks,  
zone 17, shown in blue  
Red tint indicates areas in which only  
landmark buildings are shown



U.S.G.S.  
FILE COPY  
TOPOGRAPHIC DIVISION

GREER, S. C.  
N3445-W8200/15  
1957

FOR SALE BY U. S. GEOLOGICAL SURVEY, WASHINGTON 25, D. C.,  
A FOLDER DESCRIBING TOPOGRAPHIC MAPS AND SYMBOLS IS AVAILABLE ON REQUEST

MAY - 5 1959  
2815