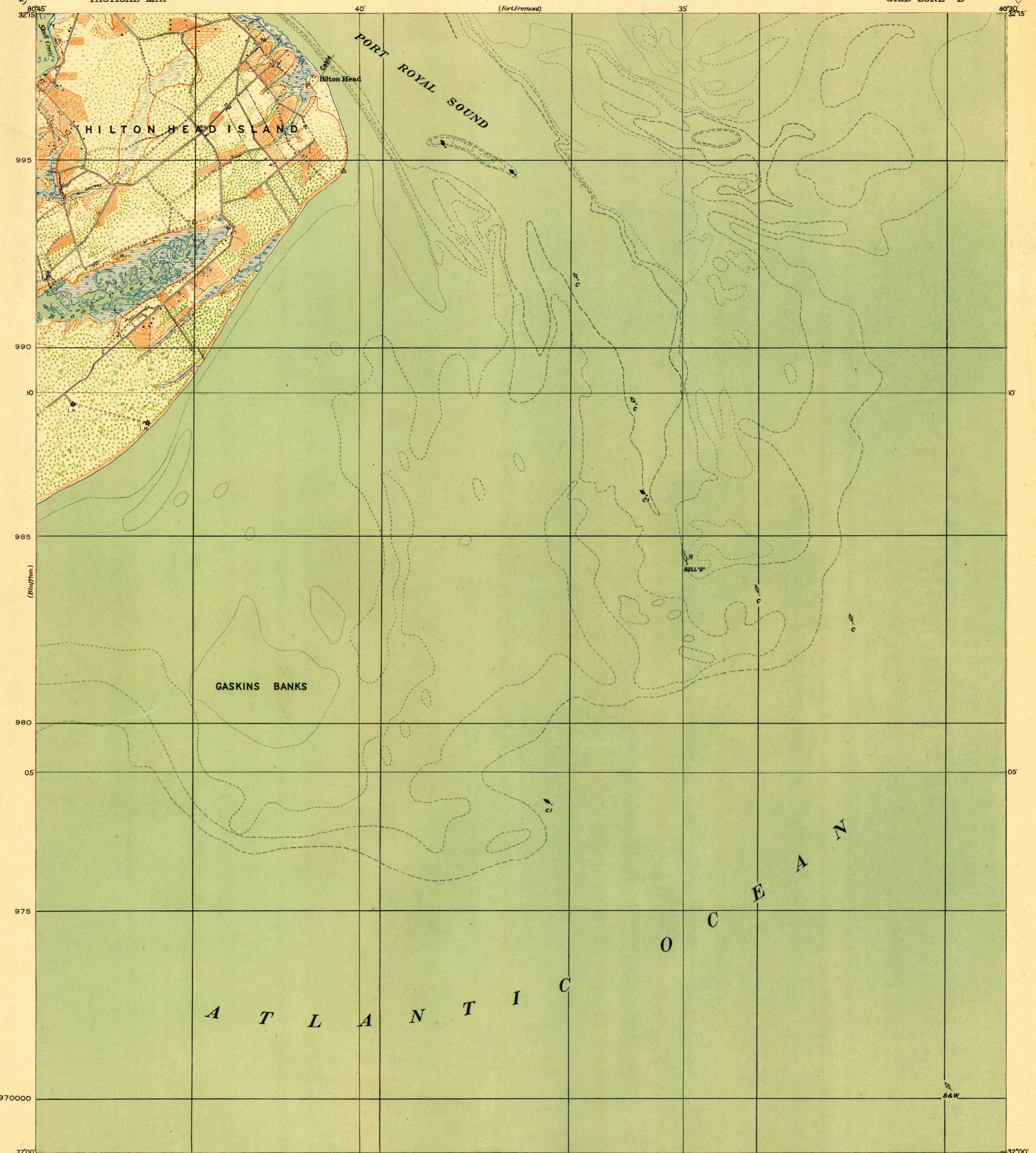


807-5-III-E/2


HARRIMAN INDEX 2641:6050;/99
TACTICAL INDEX 807-S-III-E/2

SOUTH CAROLINA
HILTON HEAD QUADRANGLE
GRID ZONE "B"

CORPS OF ENGINEERS, U. S. ARMY
TACTICAL MAP



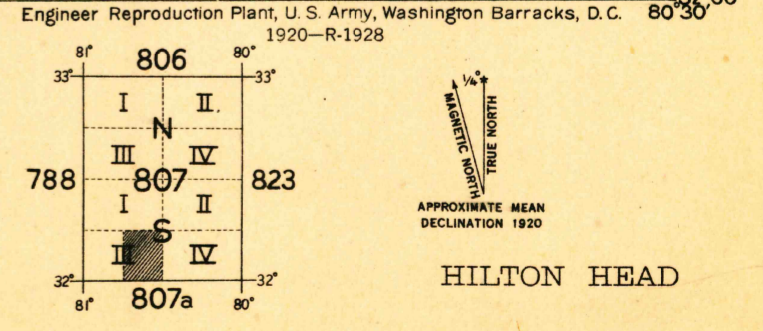
Field work by Co. B, 1st Regiment of Engineers, 1916.
Compilation and Field Inspection by
Department Engineer, Southeastern Department,
July 1918.
Base map and depth curves from U.S.C. & G.S. chart No. 155.



Contour Interval 10 feet.
Datum is mean sea level.
Datum for depth curves is mean low water

FIVE THOUSAND YARD GRID COMPUTED FROM "GRID SYSTEM FOR PROGRESSIVE MAPS
IN THE U. S." ZONE B, U. S. C. & G. S. SPECIAL PUBLICATION NO. 59
(THE LAST THREE DIGITS OF THE GRID NUMBERS ARE OMITTED)

NOTE: OFFICERS USING THIS MAP WILL MARK HEREON CORRECTIONS AND ADDITIONS WHICH COME
TO THEIR ATTENTION AND MAIL DIRECT TO "THE CHIEF OF ENGINEERS, WASHINGTON, D. C."



FILE COPY
Not to be Removed From Files