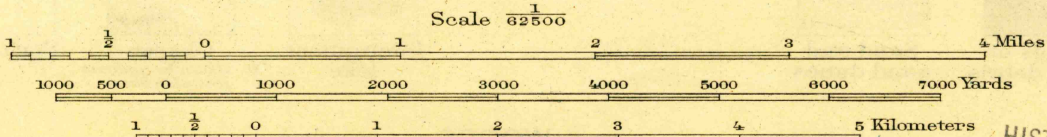
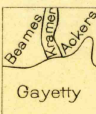


R. B. Marshall, Chief Geographer.
W. H. Herron, Geographer in charge.
Topography by J. I. Gayetty, A. L. Ackers,
W. S. Beames, and F. D. Kramer.
Control by E. L. McNair, C. H. Semper,
R. G. Clinette, and H. L. Hudson.
Surveyed in 1919.

SURVEYED IN COOPERATION WITH THE WAR DEPARTMENT.

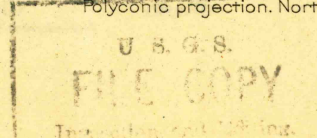


Contour interval 10 feet.
Datum is mean sea level.

USGS
HISTORICAL FILE
TOPOGRAPHIC DIVISION

APPROXIMATE MEAN
DECLINATION, 1919

Edition of 1920 reprinted 1941
Polyconic projection, North American datum



SUMMERVILLE S. C.

OCT 18 1941

1920