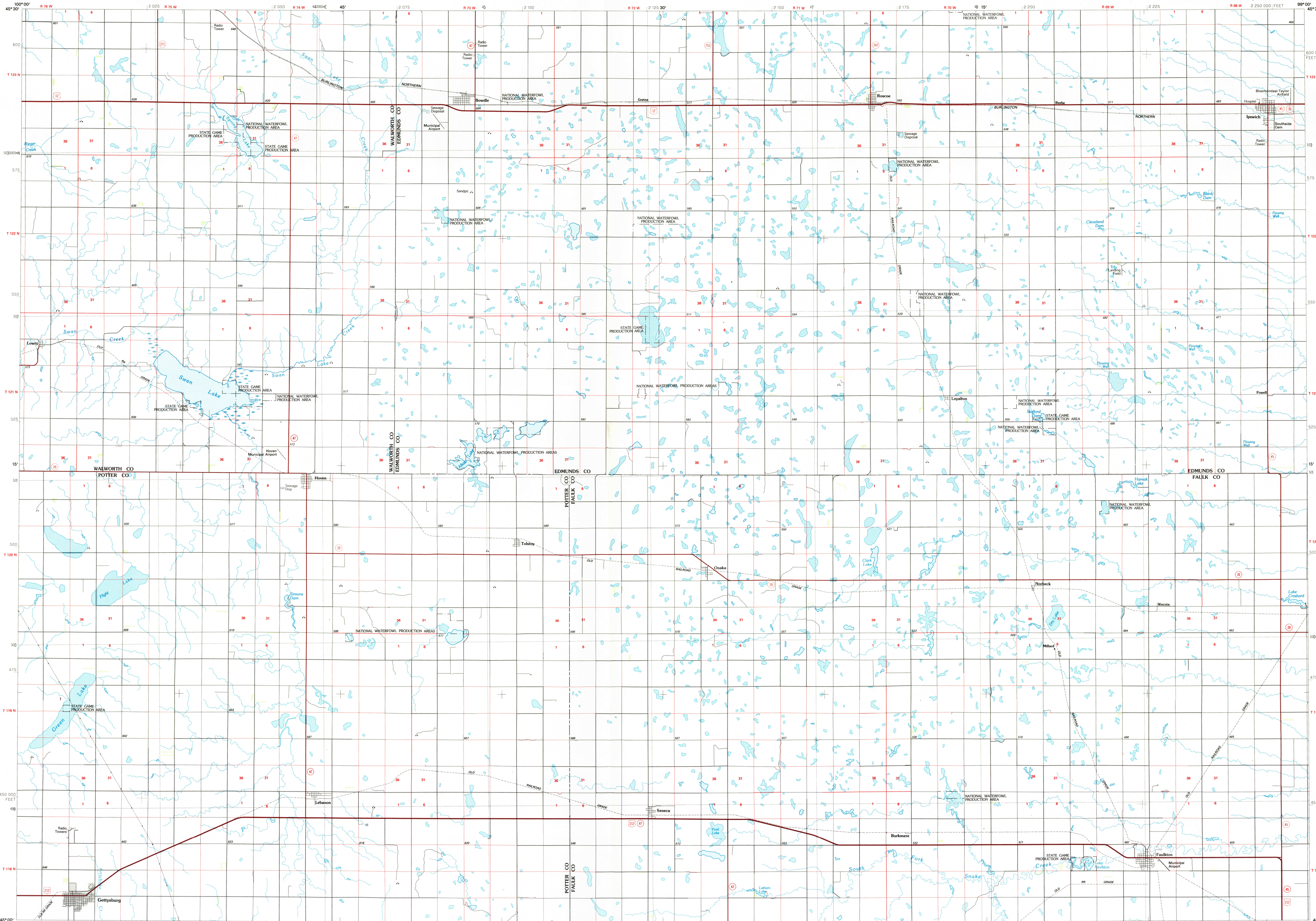



GETTYSBURG, SOUTH DAKOTA

30 X 60 MINUTE SERIES (PLANIMETRIC)




Gettysburg SOUTH DAKOTA

1:100 000-scale planimetric map



30 X 60 MINUTE QUADRANGLE SHOWING

- Elevations in meters
- Highways, roads and other manmade structures
- Water features
- Woodland areas
- Geographic names



Produced by the United States Geological Survey
 Compiled from USGS 1:24 000-scale topographic maps dated 1950-1978. Planimetry revised from aerial photographs taken 1954 and other source data. Revised information not field checked. Map edited 1985.
 Projection and 10 000-meter grid, zone 14, Universal Transverse Mercator
 25 000-foot grid ticks based on South Dakota coordinate system, north zone
 1927 North American Datum
 To place on the predicted North American Datum 1983, move the projection lines 6 meters north and 32 meters east
 There may be private inholdings within the boundaries of the National or State reservations shown on this map

NATIONAL GEODETIC VERTICAL DATUM OF 1929
 ELEVATIONS SHOWN TO THE NEAREST METER


THIS MAP COMPLIES WITH NATIONAL MAP ACCURACY STANDARDS

CONVERSION TABLE		DECLINATION DIAGRAM		ADJOINING MAPS		
Meters	Feet	Diagram		1	2	3
1	3.2808			4	5	6
2	6.5617			1	2	3
3	9.8425			4	5	6
4	13.1234			7	8	9
5	16.4042			10	11	12
6	19.6850			13	14	15
7	22.9659			16	17	18
8	26.2467			19	20	21
9	29.5276			22	23	24
10	32.8084			25	26	27

To convert meters to feet multiply by 3.2808
 To convert feet to meters multiply by 0.3048

UTM grid convergence (GN and 1983 magnetic declination (MG) at center of map
 Diagram is approximate

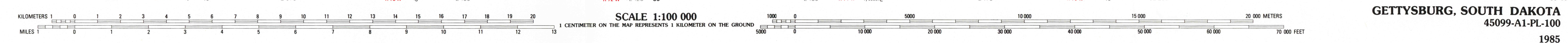
FOR SALE BY U. S. GEOLOGICAL SURVEY
 DENVER-COLORADO 80225, OR RESTON, VIRGINIA 22092



Topographic Map Symbols

- Primary highway, hard surface
- Secondary highway, hard surface
- Light duty road, principal street, hard or improved surface
- Other road or street, trail
- Route marker: interstate, U.S., State
- Railroad: standard gage, narrow gage
- Bridge: overpass, underpass
- Tunnel: road, railroad
- Built up area, locality, elevation
- Airport: landing field, landing strip
- National boundary
- State boundary
- County boundary
- National or State reservation boundary
- Land grant boundary
- U.S. public lands survey: range, township, section
- Range, township, section line: prairie
- Power transmission line: pipeline
- Dam: dam with lock
- Cemetery: building
- Windmill: water well: spring
- Mine shaft, adit or cave, mine, quarry, gravel pit
- Campground, picnic area, U.S. location monument
- Ruins, cliff dwelling
- Distorted surface: strip mine, lava, sand
- Contours: index, intermediate, supplementary
- Bathymetric contours: index, intermediate
- Stream: lake, perennial, intermittent
- Rapids, large and small: lake, large and small
- Area to be submerged: marsh, swamp
- Land subject to controlled inundation; woodland
- Scrub, mangrove
- Orchard, vineyard

A pamphlet describing topographic maps is available on request



GETTYSBURG, SOUTH DAKOTA
 45099-A1-PL-100
 1985