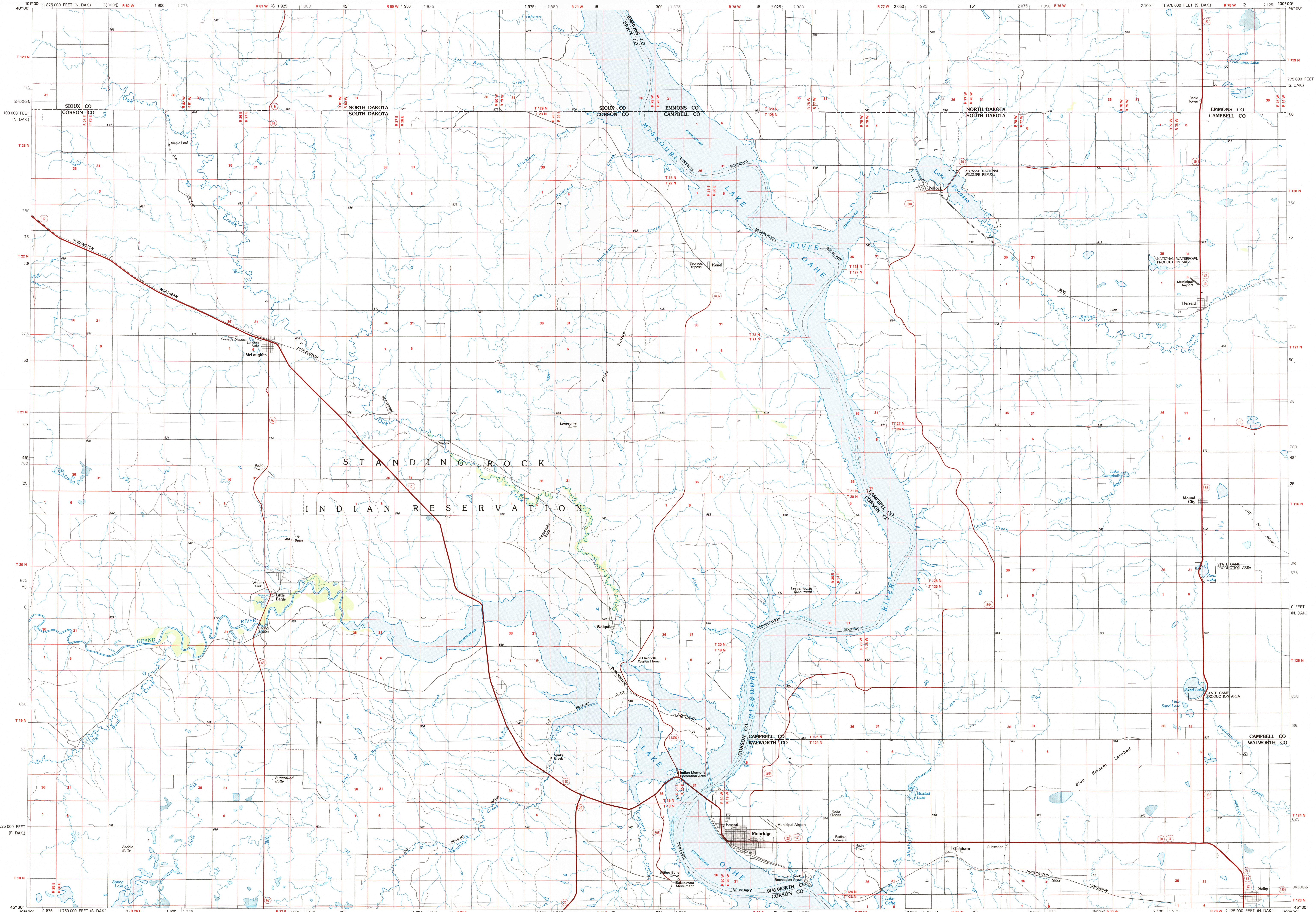


MOBRIDGE, SOUTH DAKOTA-NORTH DAKOTA

30 X 60 MINUTE SERIES (PLANIMETRIC)



# Mobridge

SOUTH DAKOTA-NORTH DAKOTA

1:100 000-scale  
planimetric map



30 X 60 MINUTE QUADRANGLE  
SHOWING

- Elevations in meters
- Highways, roads and other manmade structures
- Water features
- Woodland areas
- Geographic names



Produced by the United States Geological Survey  
 Compiled from USGS 1:24 000-scale topographic maps dated 1956-1978. Planimetry revised from aerial photographs taken 1964 and other source data. Revised information not field checked. Map edited 1985.  
 Projection and 10 000-meter grid, zone 14, Universal Transverse Mercator  
 25 000-foot grid ticks based on South Dakota coordinate system, north zone and North Dakota coordinate system, south zone 1927 North American Datum  
 To place on the predicted North American Datum 1983, move the projection lines 6 meters north and 34 meters east  
 There may be private landholdings within the boundaries of the National or State reservations shown on this map

NATIONAL GEODETIC VERTICAL DATUM OF 1929  
ELEVATIONS SHOWN TO THE NEAREST METER

THIS MAP COMPLIES WITH NATIONAL MAP ACCURACY STANDARDS


CONVERSION TABLE		DECLINATION DIAGRAM		ADJOINING MAPS	
Meters	Feet	15°	10°	1	2
1	3.2808			3	4
2	6.5617			4	5
3	9.8425			5	6
4	13.1234			6	7
5	16.4042			7	8
6	19.6850			8	
7	22.9659				
8	26.2467				
9	29.5275				
10	32.8084				

To convert meters to feet multiply by 3.2808  
 To convert feet to meters multiply by 0.3048

UTM and convergence (CN) at 1985 magnetic declination (MN) at center of map  
 Diagram is approximate

1 Elgin  
 2 Linton  
 3 Wakarusa  
 4 McIntosh  
 5 Eureka  
 6 Timber Lake  
 7 La Plante  
 8 Gettysburg

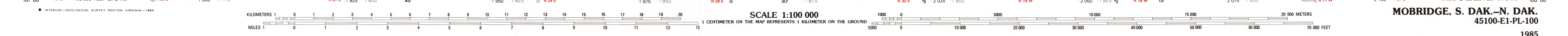
FOR SALE BY U.S. GEOLOGICAL SURVEY  
DENVER, COLORADO 80225, OR RESTON, VIRGINIA 22092



### Topographic Map Symbols

- Primary highway, hard surface
- Secondary highway, hard surface
- Light duty road, principal street, hard or improved surface
- Other road or street, trail
- Route marker: interstate, U.S. State
- Railroad: standard gage, narrow gage
- Bridge: overpass, underpass
- Tunnel: road, railroad
- Built up area, locality, elevation
- Airport, landing field, landing strip
- National boundary
- State boundary
- County boundary
- National or State reservation boundary
- Land grant boundary
- U.S. public lands survey: range, township, section
- Range, township, section line, protected
- Power transmission line: pipeline
- Dam, dam with lock
- Cemetery, building
- Windmill; water well; spring
- Mine shaft; adit or cave; mine, quarry; gravel pit
- Campground, picnic area, U.S. location monument
- Rail; cliff dwelling
- Distorted surface: strip mine, levee, sand
- Contours: index, intermediate, supplementary
- Bathymetric contours: index, intermediate
- Stream, lake: perennial, intermittent
- Rapids, large and small; falls, large and small
- Area to be submerged: marsh, swamp
- Land subject to controlled inundation; woodland
- Scrub; mangrove
- Orchard; vineyard

A pamphlet describing topographic maps is available on request



MOBRIDGE, S. DAK.-N. DAK.  
45100-E1-PL-100