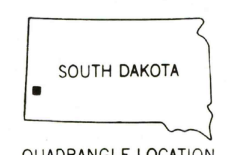
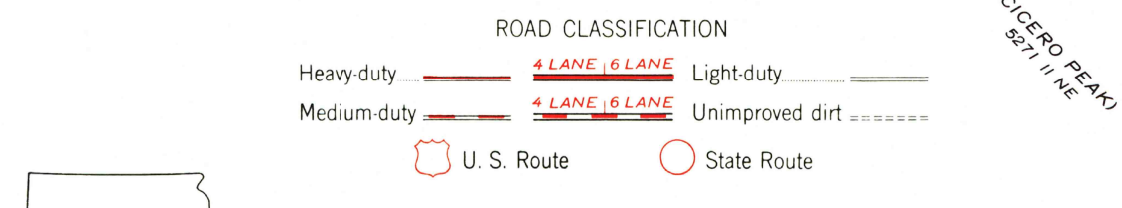
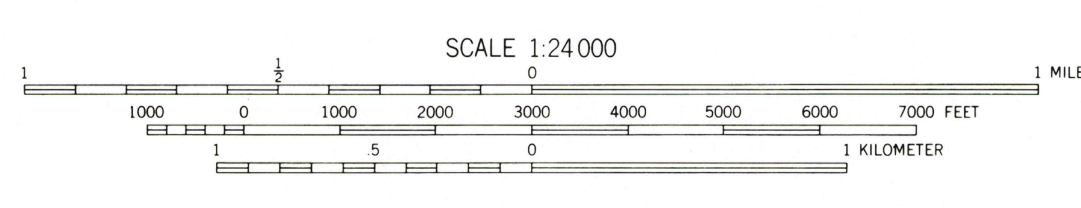
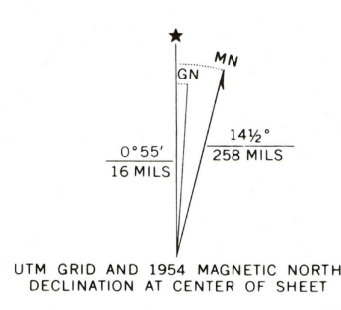




USGS Library Reston, VA. Topo Archive

3 1818 00422653 4

Mapped, edited, and published by the Geological Survey Control by USGS and USC&GS Topography from aerial photographs by multiplex methods Aerial photographs taken 1952. Field check 1954 Polyconic projection. 1927 North American datum 10,000-foot grid based on South Dakota coordinate system, south zone Unchecked elevations are shown in brown 1000-meter Universal Transverse Mercator grid ticks, zone 13, shown in blue The difference between 1927 North American Datum and North American Datum of 1983 (NAD 83) for 7.5-minute intersections is given in USGS Bulletin 1875. The NAD 83 is shown by dashed corner ticks



BERNE, S. DAK. 43103-G6-TF-024

1954 PHOTOINSPECTED 1977 DMA 5271 1 SW-SERIES V873

THIS MAP COMPLIES WITH NATIONAL MAP ACCURACY STANDARDS FOR SALE BY U.S. GEOLOGICAL SURVEY DENVER, COLORADO 80225, OR RESTON, VIRGINIA 22092 A FOLDER DESCRIBING TOPOGRAPHIC MAPS AND SYMBOLS IS AVAILABLE ON REQUEST

Map photoinspected 1977 No major culture or drainage changes observed

ISBN 0-607-47553-6 9 780607 475531