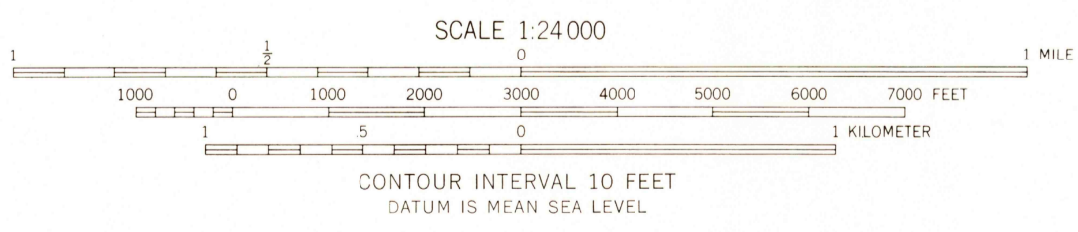
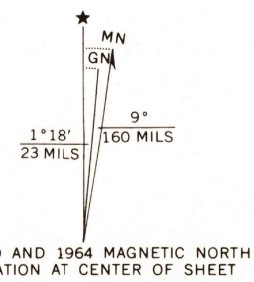


Mapped, edited, and published by the Geological Survey  
Control by USGS and USC&GS


Topography by photogrammetric methods from aerial  
photographs taken 1962. Field checked 1964

Polycyclic projection. 1927 North American datum  
10,000-foot grid based on South Dakota coordinate system, north zone  
1000-meter Universal Transverse Mercator grid ticks,  
zone 14, shown in blue

Fine red dashed lines indicate selected fence and field lines where  
generally visible on aerial photographs.  
This information is unchecked



USGS  
HISTORICAL FILE  
TOPOGRAPHIC DIVISION



ROAD CLASSIFICATION  
Heavy-duty ——— Light-duty ———  
Medium-duty ——— Unimproved dirt ———  
○ State Route

THIS MAP COMPLIES WITH NATIONAL MAP ACCURACY STANDARDS  
FOR SALE BY U.S. GEOLOGICAL SURVEY, DENVER, COLORADO 80225, OR WASHINGTON, D.C. 20242  
A FOLDER DESCRIBING TOPOGRAPHIC MAPS AND SYMBOLS IS AVAILABLE ON REQUEST

CLAIRE CITY SW, S. DAK.  
N4545-W9707.5/7.5

1964  
AMS 6575 1 SW—SERIES V873

U.S.G.S.  
FILE 60007  
TOPOGRAPHIC DIVISION

2265