

Mapped, edited, and published by the Geological Survey

Control by USGS and USC&GS

Topography by photogrammetric methods from aerial photographs taken 1962. Field checked 1964

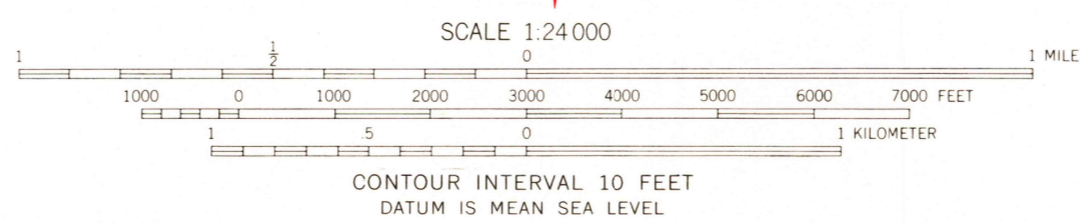
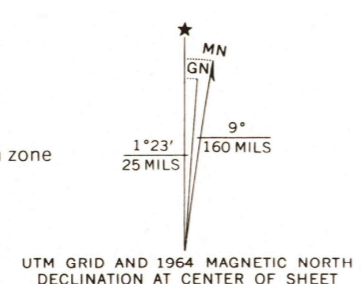
Polyconic projection. 1927 North American datum

10,000-foot grid based on South Dakota coordinate system, north zone


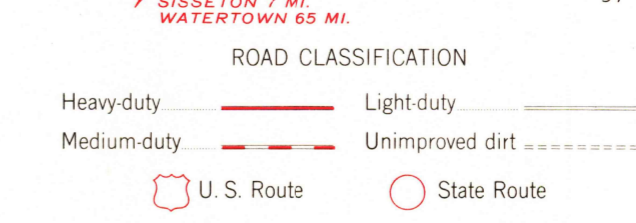
1000-meter Universal Transverse Mercator grid ticks, zone 14, shown in blue

Fine red dashed lines indicate selected fence and field lines where generally visible on aerial photographs

This information is unchecked



USGS  
HISTORICAL FILE  
TOPOGRAPHIC DIVISION



THIS MAP COMPLIES WITH NATIONAL MAP ACCURACY STANDARDS  
FOR SALE BY U.S. GEOLOGICAL SURVEY, DENVER, COLORADO 80225, OR WASHINGTON, D. C. 20242  
A FOLDER DESCRIBING TOPOGRAPHIC MAPS AND SYMBOLS IS AVAILABLE ON REQUEST

U.S.G.S.  
TOPOGRAPHIC DIVISION

CLAIRE CITY, S. DAK.  
N4545—W9700/7.5

1964  
AMS 6575 1 SE—SERIES V873

2250  
1968