

Mapped, edited, and published by the Geological Survey

Control by USGS and USC&GS

Topography from aerial photographs by multiolex methods

Aerial photographs taken 1954. Field check 1956

Polyconic projection. 1927 North American datum.

10,000-foot grid based on South Dakota coordinate system, south zone

To place on the predicted North American Datum 1983

move the projection lines 6 meters north and

42 meters east as shown by dashed corner ticks

1000-meter Universal Transverse Mercator grid ticks,

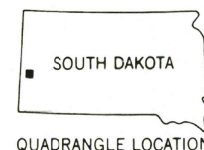
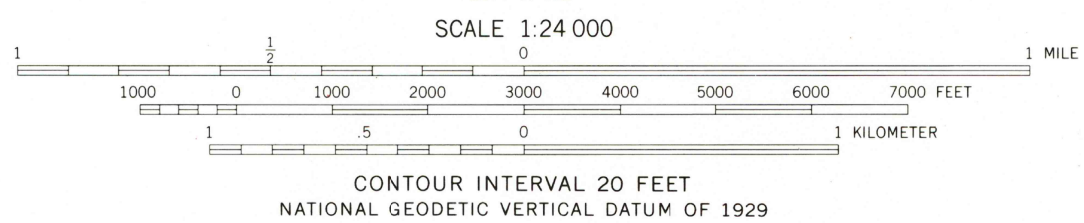
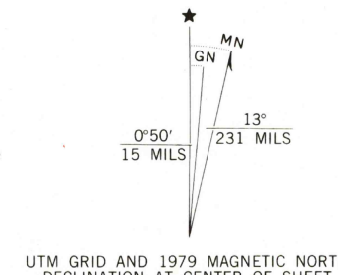
zone 13, shown in blue

There may be private inholdings within the boundaries of

the National or State reservations shown on this map

Revisions shown in purple compiled from aerial photographs taken

1977. Map edited 1979. This information not field checked



ROAD CLASSIFICATION	
Primary highway, hard surface	Light-duty road, hard or improved surface
Secondary highway, hard surface	Unimproved road
Interstate Route	U.S. Route
	State Route

DEERFIELD, S. DAK.
N 4400—W 10345/7.5

1956
PHOTOREVISED 1979
DMA 5272 III SE—SERIES V873

THIS MAP COMPLIES WITH NATIONAL MAP ACCURACY STANDARDS
FOR SALE BY U.S. GEOLOGICAL SURVEY, DENVER, COLORADO 80225, OR RESTON, VIRGINIA 22092
A FOLDER DESCRIBING TOPOGRAPHIC MAPS AND SYMBOLS IS AVAILABLE ON REQUEST

APR 20 1984

RETURN TO:
USGS AND HISTORICAL MAP ARCHIVES