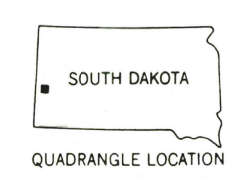
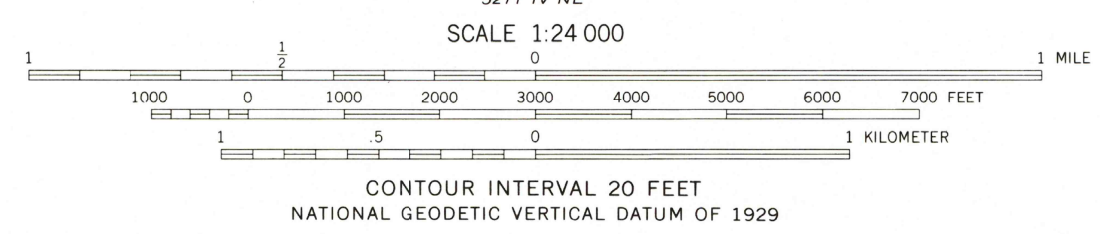
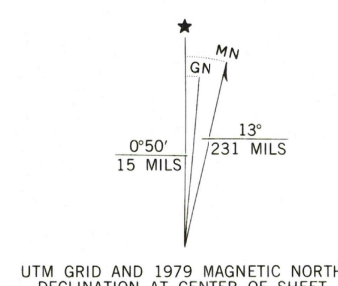


Mapped, edited, and published by the Geological Survey
Control by USGS and USC&GS
Topography from aerial photographs by multilex methods
Aerial photographs taken 1954. Field check 1956
Polyconic projection. 1927 North American datum
10,000-foot grid based on South Dakota coordinate system, south zone
To place on the predicted North American Datum 1983
move the projection lines 6 meters north and
42 meters east as shown by dashed corner ticks
1000-meter Universal Transverse Mercator grid ticks,
zone 13, shown in blue
There may be private inholdings within the boundaries of
the National or State reservations shown on this map
Revisions shown in purple compiled from aerial photographs taken
1977. Map edited 1979. This information not field checked



ROAD CLASSIFICATION
Primary highway, hard surface
Secondary highway, hard surface
Light-duty road, hard or improved surface
Unimproved road
Interstate Route
U. S. Route
State Route

DEERFIELD, S. DAK.
N 4400—W 10345/7.5
1956
PHOTOREVISED 1979
DMA 5272 III SE—SERIES V873

