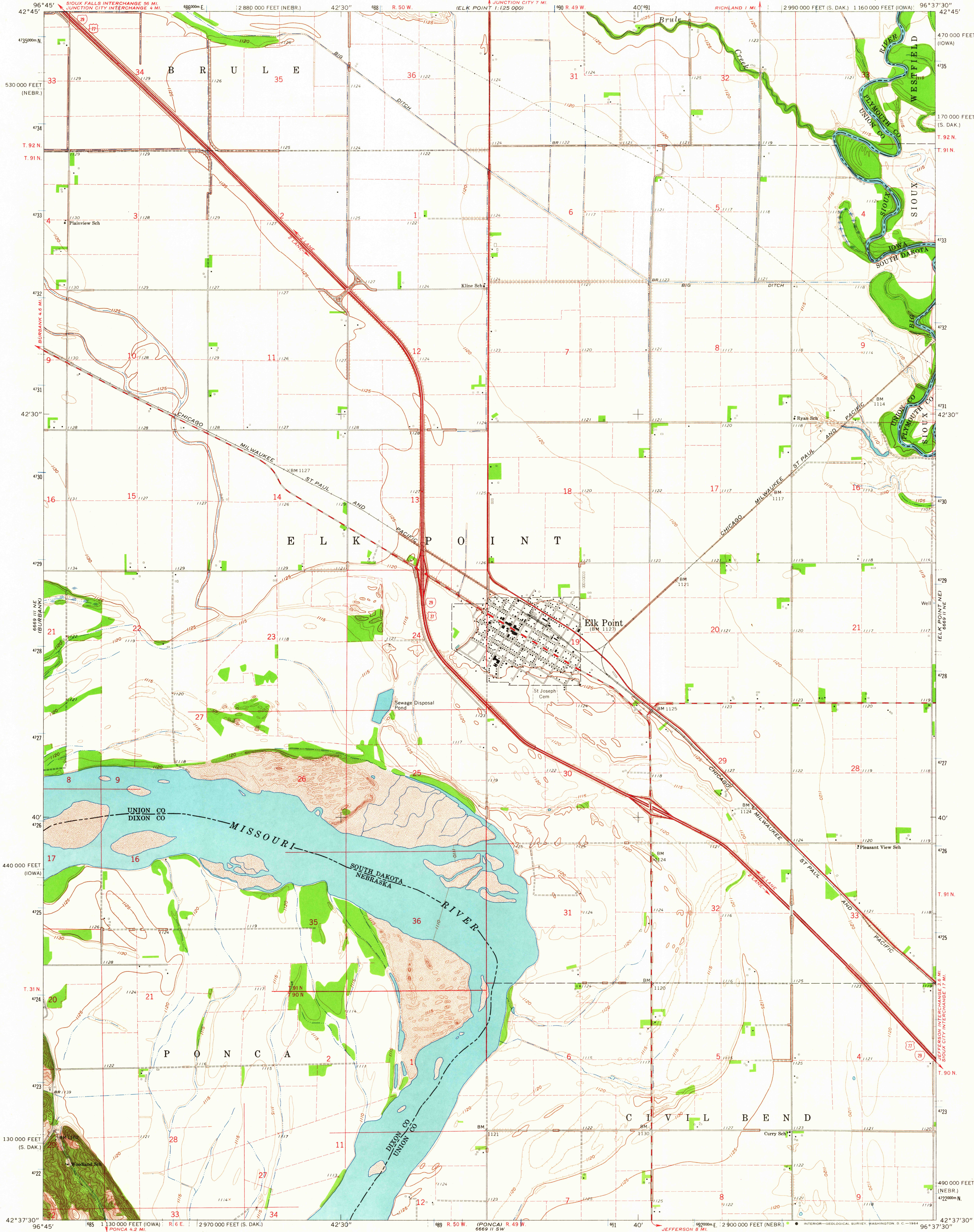
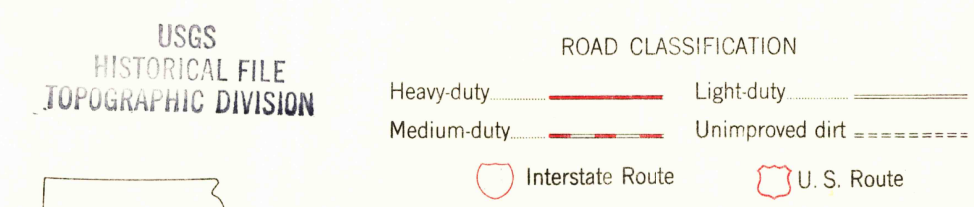
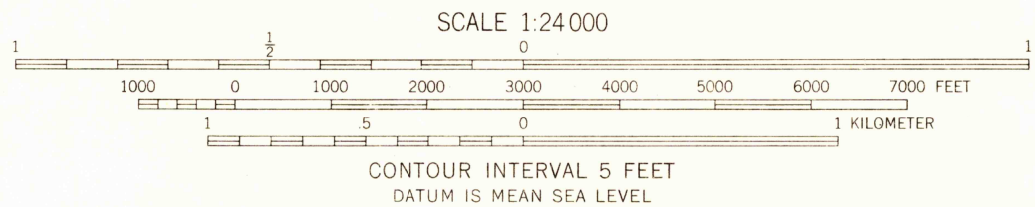


UNITED STATES
DEPARTMENT OF THE INTERIOR
GEOLOGICAL SURVEY

ELK POINT QUADRANGLE
SOUTH DAKOTA-NEBRASKA-IOWA
7.5 MINUTE SERIES (TOPOGRAPHIC)



Mapped, edited, and published by the Geological Survey
Control by USGS and USC&GS
Planimetry by photogrammetric methods from aerial photographs
taken 1961. Topography by planetable surveys 1963
Polyconic projection. 1927 North American datum
10,000-foot grids based on South Dakota coordinate system,
south zone, Nebraska coordinate system, north zone and
Iowa coordinate system, north zone
1000-meter Universal Transverse Mercator grid ticks,
zone 14, shown in blue
Fine red dashed lines indicate selected fence and field lines where
generally visible on aerial photographs. This information is unchecked



ELK POINT, S. DAK.-NEBR.-IOWA
N4237.5-W9637.5/7.5

1963

AMS 6669 II NW-SERIES V873

SEP 2 1964

2995

U.S.G.S.
FILE COPY
TOPOGRAPHIC DIVISION