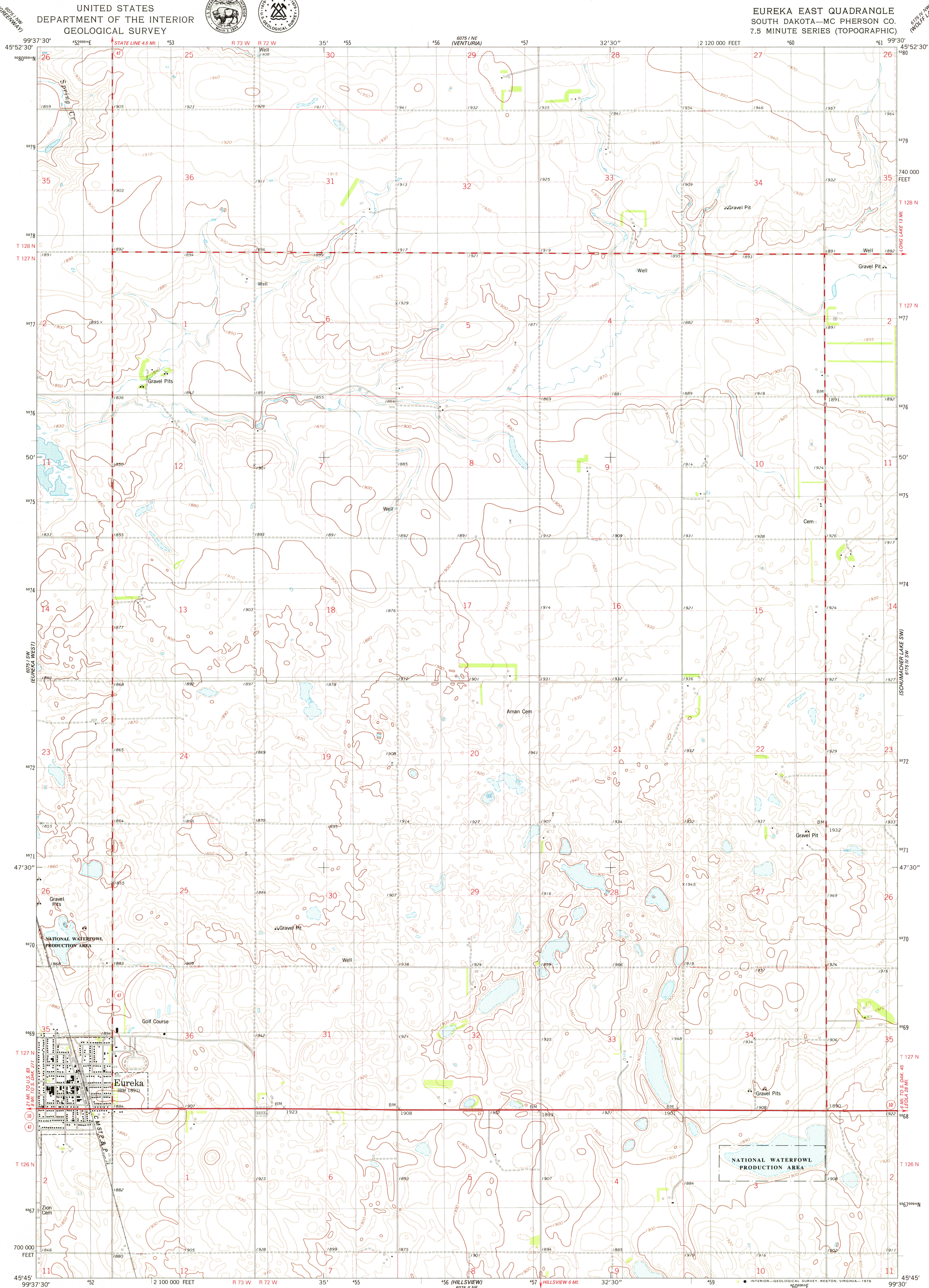


UNITED STATES
DEPARTMENT OF THE INTERIOR
GEOLOGICAL SURVEY



EUREKA EAST QUADRANGLE
SOUTH DAKOTA—MC PHERSON CO.
7.5 MINUTE SERIES (TOPOGRAPHIC)



Maped, edited, and published by the Geological Survey

Control by USGS and NOS/NOAA

Topography by photogrammetric methods from aerial photographs

taken 1973. Field checked 1974. Map edited 1978

Projection and 10,000-foot grid ticks: South Dakota coordinate

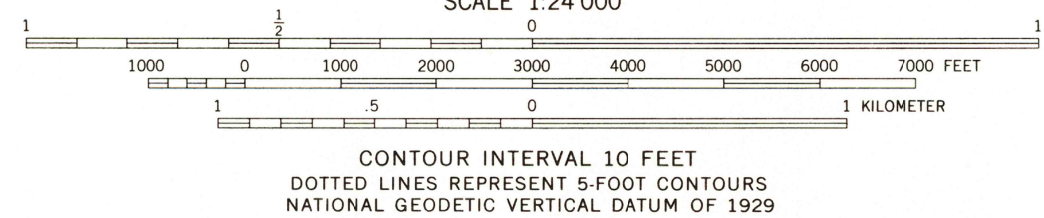
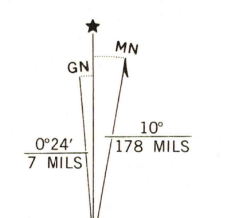
system, north zone (Lambert conformal conic)

1000-meter Universal Transverse Mercator grid, zone 14

1927 North American datum

Fine red dashed lines indicate selected fence and field lines where

generally visible on aerial photographs. This information is unchecked



| ROAD CLASSIFICATION | |
|---------------------------------|---|
| Primary highway, hard surface | Light-duty road, hard or improved surface |
| Secondary highway, hard surface | Unimproved road |
| Interstate Route | U. S. Route |
| | State Route |

USGS
Historical File
Topographic Division

EUREKA EAST, S. DAK.
N4545-W9930/7.5
1978

AMS 6075 1 SE—SERIES V873

THIS MAP COMPLIES WITH NATIONAL MAP ACCURACY STANDARDS
FOR SALE BY U. S. GEOLOGICAL SURVEY, DENVER, COLORADO 80225, OR RESTON, VIRGINIA 22092
A FOLDER DESCRIBING TOPOGRAPHIC MAPS AND SYMBOLS IS AVAILABLE ON REQUEST

APR 18 1978