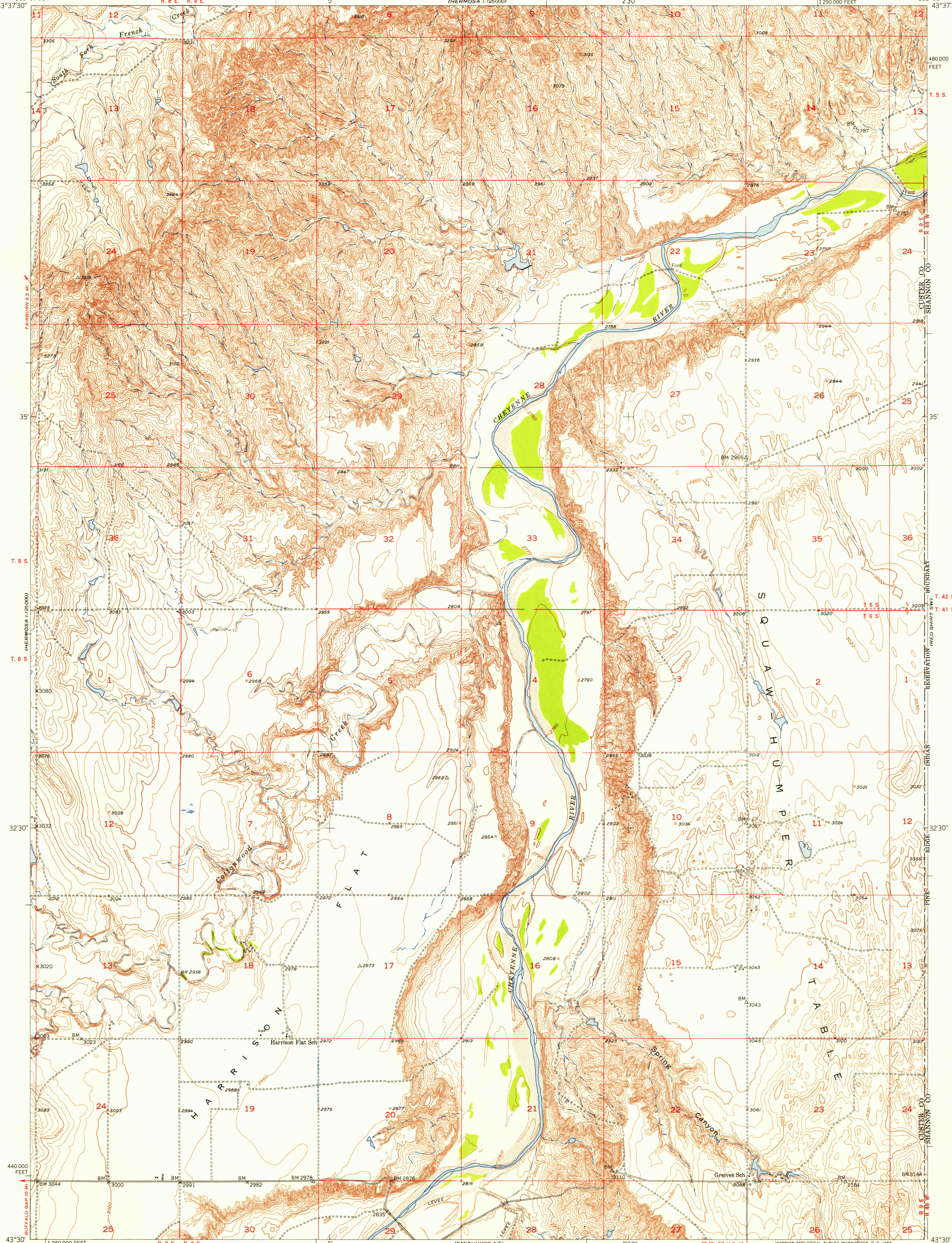
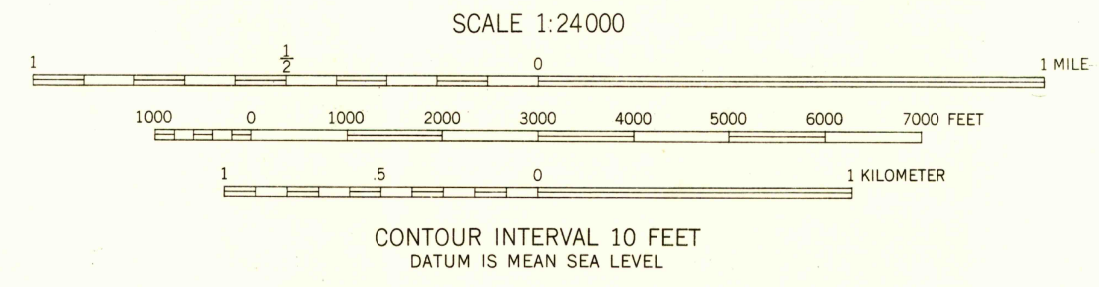
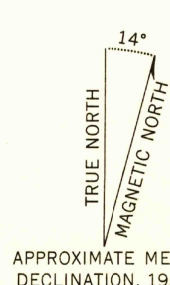


103°07'30" 43°37'30" R. 8 E. R. 9 E. 5' (HERMOSA 1:25000) 2'30" 1:290 000 FEET 103°00' 43°37'30"

U.S.G.S.
FILE COPY
Inoperative and obsolete



Mapped, edited, and published by the Geological Survey as part of the Department of the Interior program for the development of the Missouri River Basin Control by USGS, USC&GS, and U. S. Bureau of Reclamation
Topography from aerial photographs by multiplex methods
Aerial photographs taken 1949. Field check 1951
Polyconic projection. 1927 North American datum
10,000-foot grid based on South Dakota coordinate system, south zone



ROAD CLASSIFICATION

Heavy-duty	4 LANE 16 LANE	Light-duty
Medium-duty	4 LANE 16 LANE	Unimproved dirt
U. S. Route		State Route

U.S.G.S.
FILE COPY
Inoperative and obsolete

THIS MAP COMPLIES WITH NATIONAL MAP ACCURACY STANDARDS
FOR SALE BY U. S. GEOLOGICAL SURVEY, FEDERAL CENTER, DENVER, COLORADO OR WASHINGTON 25, D. C.
A FOLDER DESCRIBING TOPOGRAPHIC MAPS AND SYMBOLS IS AVAILABLE ON REQUEST

USGS
HISTORICAL FILE
TOPOGRAPHIC DIVISION
FAIRBURN SE, S. DAK.
N4330-W10300/7.5
1951

JUN 29 1953