
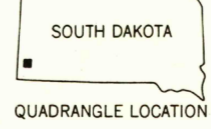

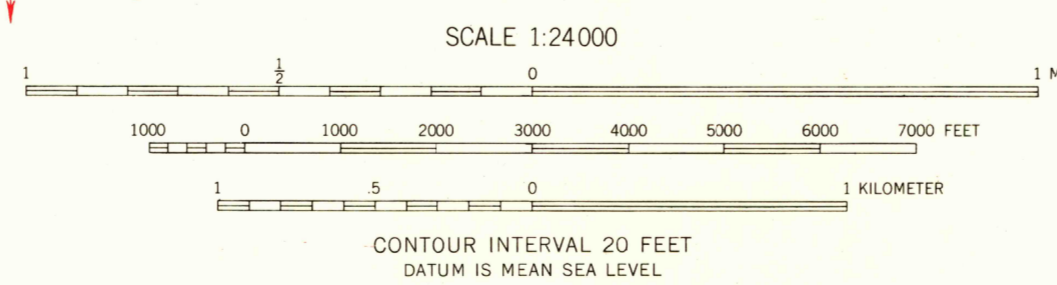




Mapped, edited, and published by the Geological Survey
Control by USGS and USC&GS
Topography from aerial photographs by multiplex methods
Aerial photographs taken 1954. Field check 1957
Polyconic projection. 1927 North American datum
10,000-foot grid based on South Dakota coordinate system,
south zone
1000-meter Universal Transverse Mercator grid ticks,
zone 13, shown in blue



APPROXIMATE MEAN
DECLINATION, 1957



USGS
HISTORICAL FILE
TOPOGRAPHIC DIVISION

FAIRBURN, S. DAK.
N4337.5—W10307.5/7.5

1957

U.S.G.S.
FILE COPY
TOPOGRAPHIC DIVISION

OCT 2 1956

1440