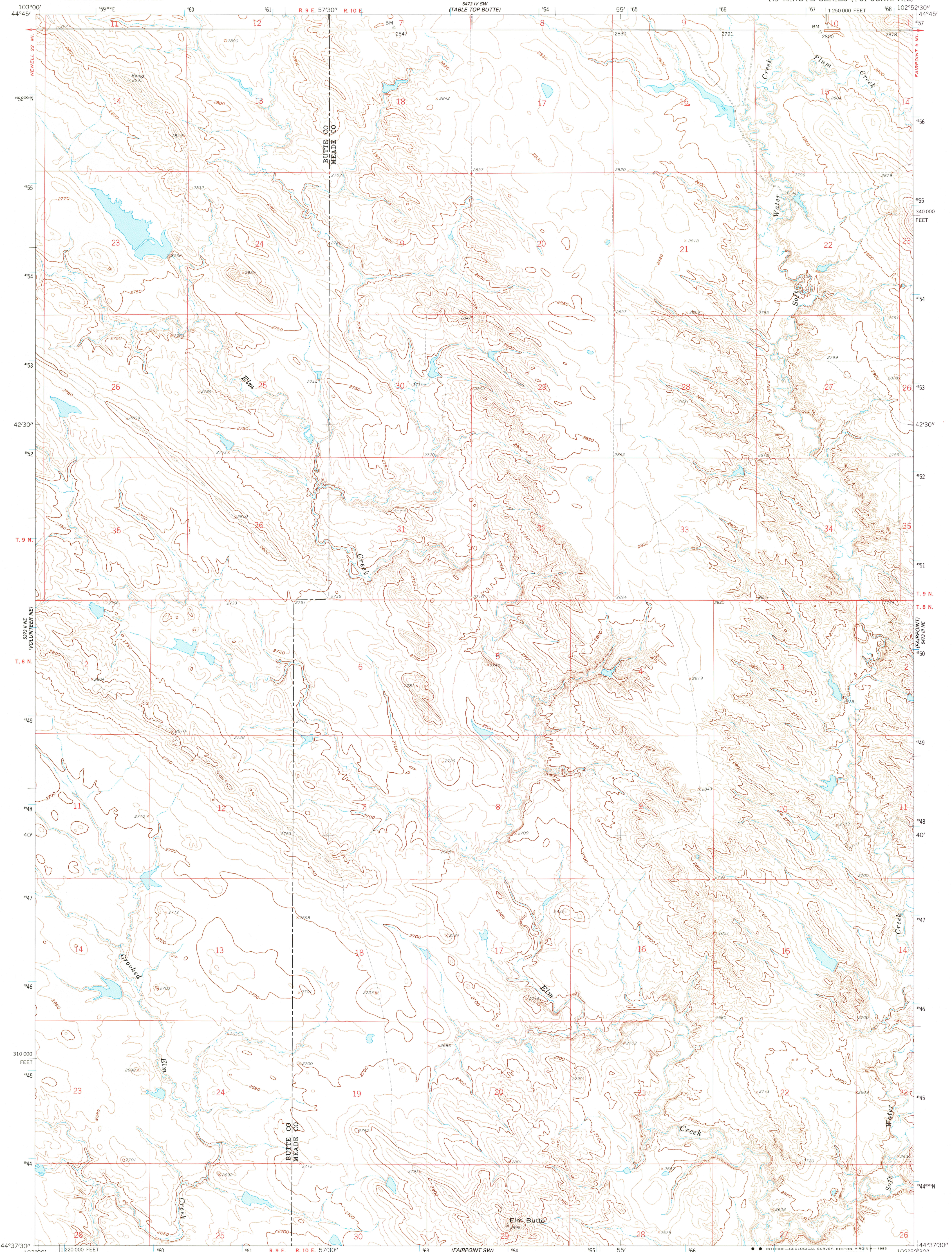


UNITED STATES
DEPARTMENT OF THE INTERIOR
GEOLOGICAL SURVEY

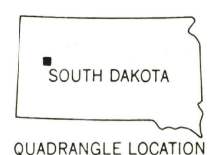
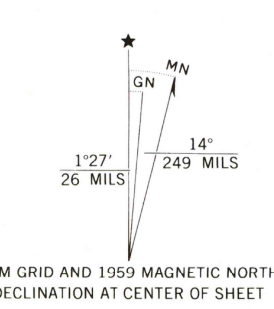
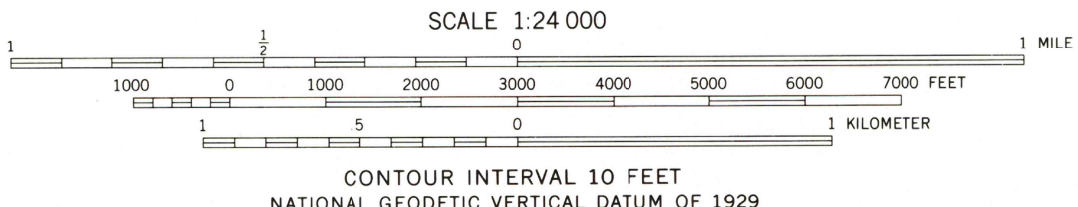
FAIRPOINT NW QUADRANGLE
SOUTH DAKOTA
7.5 MINUTE SERIES (TOPOGRAPHIC)



103°00' 44°45' N
122000 FEET
160
R. 9 E. 57°30' R. 10 E.
5473 IV SW (TABLE TOP BUTTE)
164
165
166
167
125000 FEET
168
102°52'30" 44°45' N

103°00' 44°37'30" N
122000 FEET
160
R. 9 E. 57°30' R. 10 E.
5473 III SW
163
164
165
166
167
122000 FEET
168
102°52'30" 44°37'30" N

Mapped, edited, and published by the Geological Survey
Control by USGS and USC&GS
Topography from aerial photographs by photogrammetric methods
Aerial photographs taken 1958. Field check 1959
Polyconic projection. 1927 North American datum
10,000-foot grid based on South Dakota coordinate system,
north zone
1000-meter Universal Transverse Mercator grid ticks,
zone 13, shown in blue
To place on the predicted North American Datum 1983,
move the projection lines 6 meters north and
40 meters east as shown by dashed corner ticks
Map photoinspected 1978
No major culture or drainage changes observed



ROAD CLASSIFICATION
Light-duty ——— Unimproved dirt - - - - -

THIS MAP COMPLIES WITH NATIONAL MAP ACCURACY STANDARDS
FOR SALE BY U. S. GEOLOGICAL SURVEY, DENVER, COLORADO 80225
OR RESTON, VIRGINIA 22092
A FOLDER DESCRIBING TOPOGRAPHIC MAPS AND SYMBOLS IS AVAILABLE ON REQUEST

FAIRPOINT NW, S. DAK.
N4437.5-W10252.5/7.5

1959
PHOTOINSPECTED 1978
DMA 5473 III NW-SERIES V873

APR 19 1984

RETURN TO:
USGS AND HISTORICAL MAP ARCHIVES